

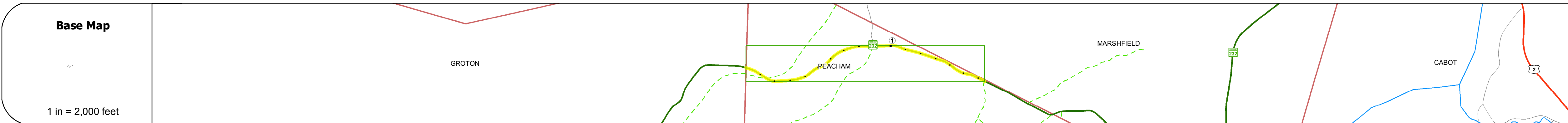
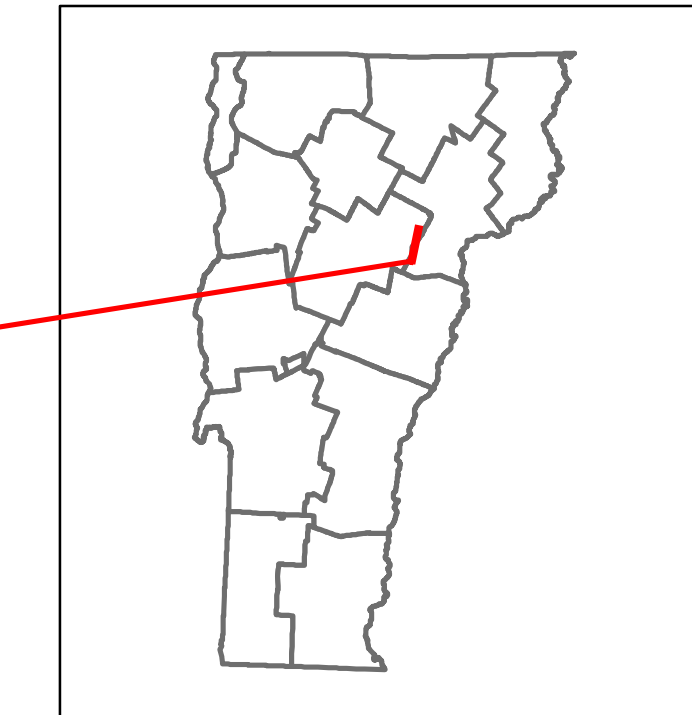


Route Log and Progress Chart




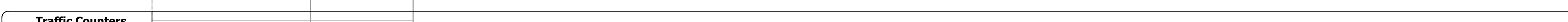


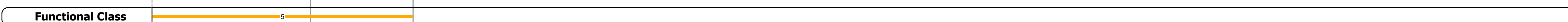





DRAFT

Please Note: Errors and Omissions May Exist.
Contact the VTrans Mapping Section with questions or concerns.

DISTRICT	TOWN	ROUTE
7	PEACHAM	VT-232



STRUCTURE DESCRIPTIONS



Historic Projects Unknown, Retreatment, Resurface, Bituminous Mix, Skinny Mix, Bituminous Seal, Bituminous Concrete, Surface Treated Gravel, Plant Mix, Reclaimed Base and Bituminous Concrete	Functional Class 1- Interstate System, 2- Other Freeways and Expressways, 3- Principal Arterial, 4- Minor Arterial, 5- Major Collector, 6- Minor Collector	Curves Left (degrees), Right (degrees), Grades (grade up, grade down)	Road Widths (ft), Traffic Counters (counter ID), AADT (count)	Crash Locations Fatal, Injury, Property Damage Only, Unknown Crash Type, High Crash Locations (HCL's)	Mileage by Functional Class By Sheet 0217 5 - Major collector 1.646		Mileage by Town By Sheet PEACHAM - V232-0309 1.646 of 1.646		DISTRICT 7	TOWN PEACHAM	Date: 10/21/17	ROUTE VT-232 ETE mileage: 7.182 to 8.828
					Speed Zones 25, 30, 35, 40, 45, 50, 55, 60, 65		Page Total Mileage: 1.646 mi					