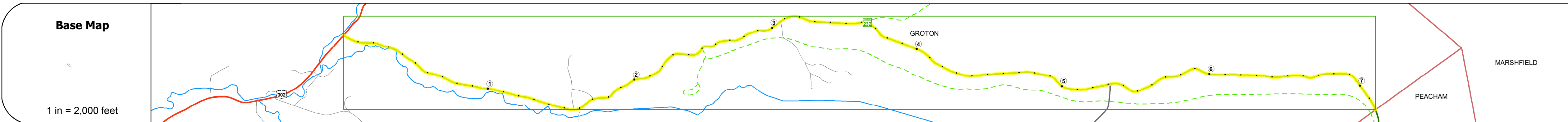
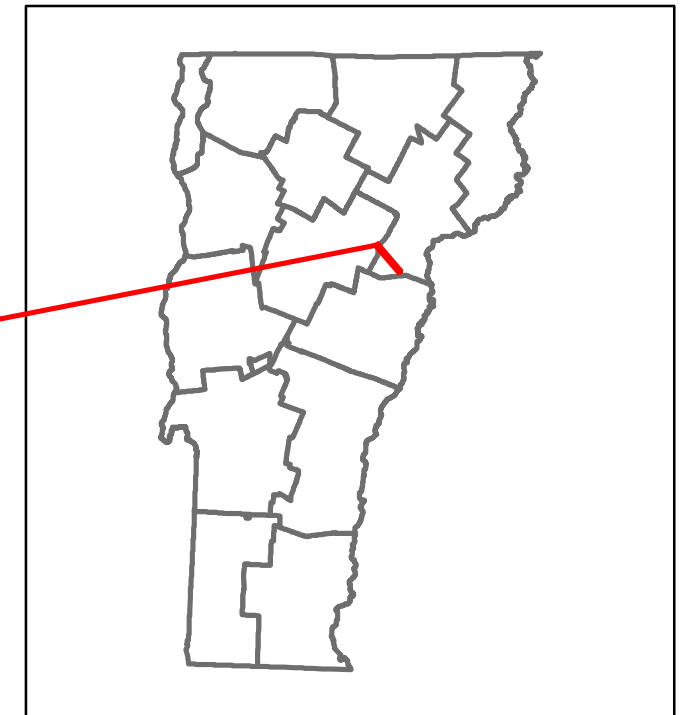






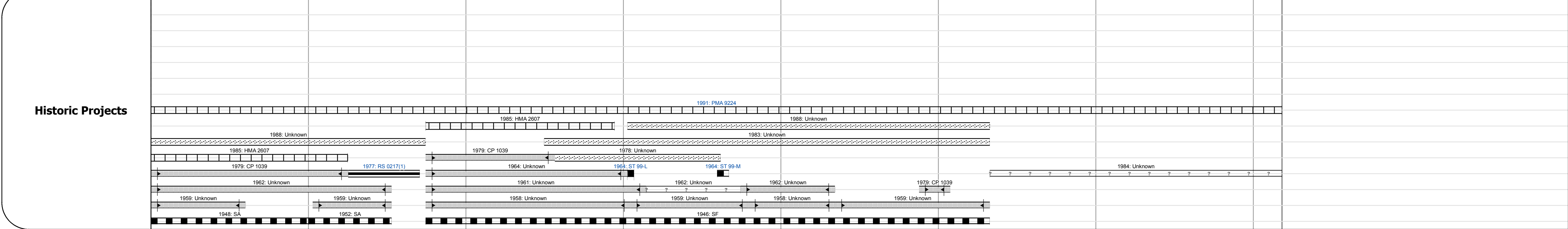

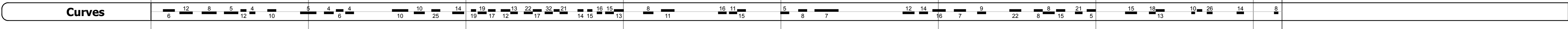
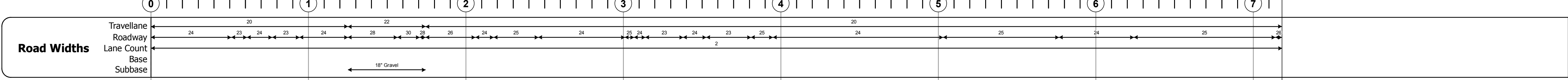
DISTRICT	TOWN	ROUTE
7	GROTON	VT-232



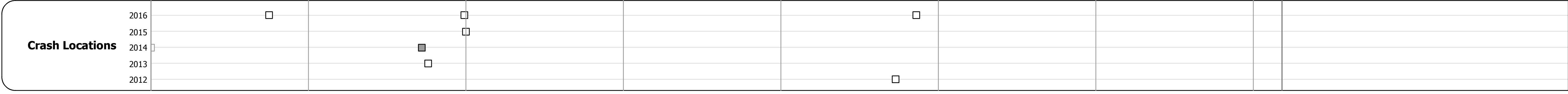
STRUCTURE DESCRIPTIONS

Bridge 1:
Slab - 1964
Structure No. 200217000103042
Length: 23'
Width: 29.4'
Facility Carried: VT 00232 ML
Bridge Type: CONCRETE SLAB
Features Intersected: DEPOT BROOK
Surface: Bituminous
Maintenance/Ownership: State

Bridge 2:
Slab - 1964
Structure No. 200217000203042
Length: 23'
Width: 29.4'
Facility Carried: VT 00232 ML
Bridge Type: CONCRETE SLAB
Features Intersected: BEAVER BROOK
Surface: Bituminous
Maintenance/Ownership: State



Year	Station 0-3	Station 3-6	Station 6-7
2016	640	440	
2015	630	430	
2014	620	380	
2013	620	330	
2012	610	280	



Historic Projects Unknown, Bituminous Concrete, Retreatment, Resurface, Bituminous Mix, Skinny Mix, Bituminous Seal, Surface Treated Gravel, Plant Mix, Reclaimed Base and Bituminous Concrete, Concrete	Functional Class 1- Interstate System, 2- Other Freeways and Expressways, 3- Principal Arterial, 4- Minor Arterial, 5- Major Collector, 6- Minor Collector	Curves Left (segress), Right, Grades: grade up, grade down	Road Widths Traffic Counters (counter ID), AADT (count)	Crash Locations Fatal, Injury, Property Damage Only, Unknown Crash Type, High Crash Locations (HCL's)	Mileage by Functional Class By Sheet 0217 5 - Major collector 7.182	Mileage by Town By Sheet GROTON - V232-0304 7.182 of 7.182	DISTRICT 7	TOWN GROTON	Date: 10/21/17	ROUTE VT-232 ETE mileage: 0.0 to 7.182
					Page Total Mileage: 7.182 mi					