

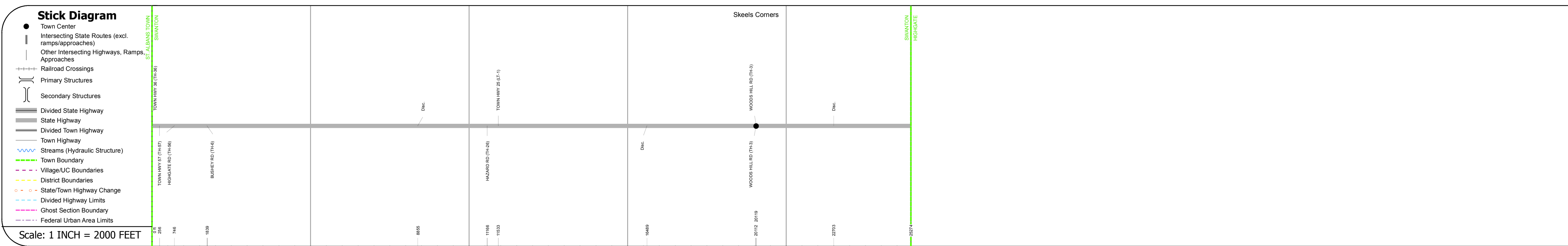
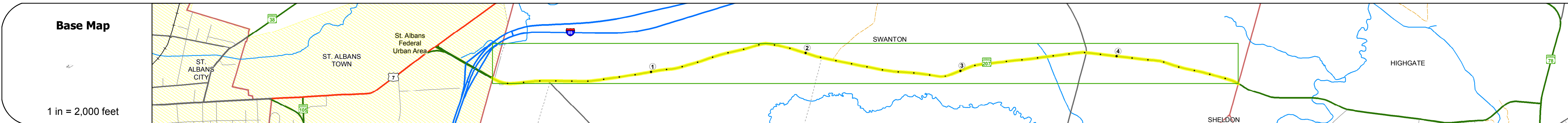
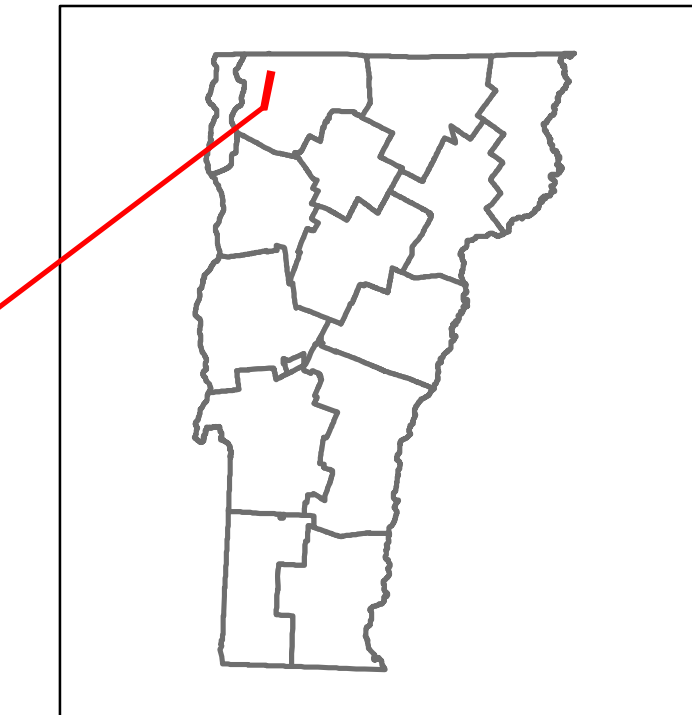


# Route Log and Progress Chart

**DRAFT**

Please Note: Errors and Omissions May Exist.  
Contact the VTrans Mapping Section with questions or concerns.


DISTRICT	TOWN	ROUTE
8	SWANTON	VT-207



## STRUCTURE DESCRIPTIONS

Travellane	Roadway	Lane Count	Base	Subbase
33	33	2		

Curves	Grades
3.7, 5.3, 3.6, 5.2, 3.3, 6, 6.4	+3.0, -4.0, -6.0, +3.0, -4.0, -9.0, -5.0, +4.0



**Maintenance Garage** District 8 - Highgate Garage

**Speed Zone**

**Functional Class** 5

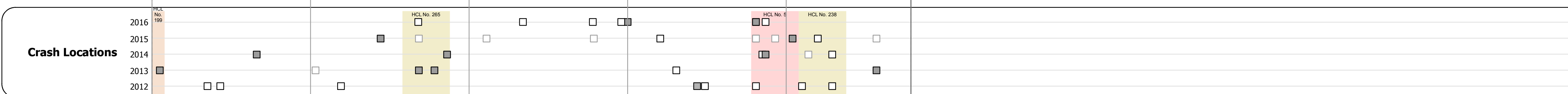
**National Highway System**

**Limited Access Highway**

**Traffic Counters**

**Customer Service Level** Local Connector

Year	2016	2015	2014	2013	2012
2016	2100				
2015	2100				
2014	2100				
2013	2100				
2012	2100				



Historic Projects	Functional Class	Curves	Road Widths	Crash Locations	Mileage by Functional Class By Sheet	Mileage by Town By Sheet	DISTRICT	TOWN	Date: 10/21/17	ROUTE
<ul style="list-style-type: none"> <li>Unknown</li> <li>Bituminous Concrete</li> <li>Retreatment</li> <li>Resurface</li> <li>Bituminous Mix</li> <li>Skinny Mix</li> <li>Bituminous Seal</li> <li>Surface Treated Gravel</li> <li>Plant Mix</li> <li>Reclaimed Base and Bituminous Concrete</li> </ul>	<ul style="list-style-type: none"> <li>1 - Interstate System</li> <li>2 - Other Freeways and Expressways</li> <li>3 - Principal Arterial</li> <li>4 - Minor Arterial</li> <li>5 - Major Collector</li> <li>6 - Minor Collector</li> </ul>	<ul style="list-style-type: none"> <li>Left</li> <li>Right</li> <li>grade up</li> <li>grade down</li> </ul>	<ul style="list-style-type: none"> <li>(ft)</li> <li>Traffic Counters (counter ID)</li> <li>AAAT (count)</li> </ul>	<ul style="list-style-type: none"> <li>Fatal</li> <li>Injury</li> <li>Property Damage Only</li> <li>Unknown Crash Type</li> </ul>	0297 5 - Major collector 4.787	SWANTON - V207-0615 4.787 of 4.787	8	SWANTON	1 of 1 TWN mileage: 0.0 to 4.787	VT-207 ETE mileage: 0.421 to 5.208