


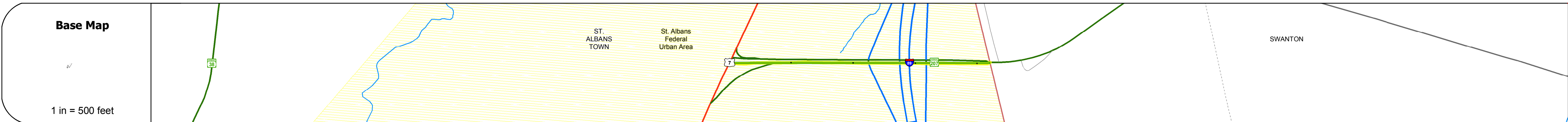
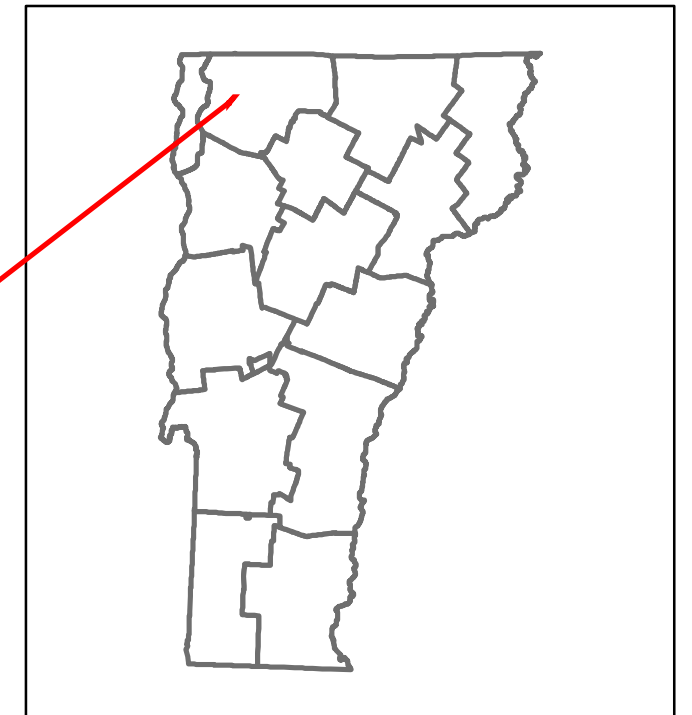


Route Log and Progress Chart

DRAFT

Please Note: Errors and Omissions May Exist.
Contact the VTrans Mapping Section with questions or concerns.

DISTRICT	TOWN	ROUTE
8	ST. ALBANS TOWN	VT-207



Curves	
--------	--

Grades	
--------	--

Historic Projects	<ul style="list-style-type: none"> 2004-STP 2114(1)S 1985-RS 0297(7) 1987-189-3(36) C1 1948-SA
-------------------	--

Maintenance Garage	
--------------------	--

Speed Zone	
------------	--

Functional Class	5
------------------	---

National Highway System	
-------------------------	--

Limited Access Highway	Partial
------------------------	---------

Traffic Counters	
------------------	--

Customer Service Level	National Connector
------------------------	--------------------

AADT Counts	<table border="1"> <tr> <td>2016</td> <td>10400</td> <td>8400</td> <td>6500</td> </tr> <tr> <td>2015</td> <td>10200</td> <td>8200</td> <td>6500</td> </tr> <tr> <td>2014</td> <td>10000</td> <td>8100</td> <td>6500</td> </tr> <tr> <td>2013</td> <td>9700</td> <td>8000</td> <td>6400</td> </tr> <tr> <td>2012</td> <td>9500</td> <td>7900</td> <td>6400</td> </tr> </table>	2016	10400	8400	6500	2015	10200	8200	6500	2014	10000	8100	6500	2013	9700	8000	6400	2012	9500	7900	6400
2016	10400	8400	6500																		
2015	10200	8200	6500																		
2014	10000	8100	6500																		
2013	9700	8000	6400																		
2012	9500	7900	6400																		

Crash Locations	<table border="1"> <tr> <td>2016</td> <td>1</td> <td>1</td> <td>1</td> </tr> <tr> <td>2015</td> <td>1</td> <td>1</td> <td>1</td> </tr> <tr> <td>2014</td> <td>1</td> <td>1</td> <td>1</td> </tr> <tr> <td>2013</td> <td>1</td> <td>1</td> <td>1</td> </tr> <tr> <td>2012</td> <td>1</td> <td>1</td> <td>1</td> </tr> </table>	2016	1	1	1	2015	1	1	1	2014	1	1	1	2013	1	1	1	2012	1	1	1
2016	1	1	1																		
2015	1	1	1																		
2014	1	1	1																		
2013	1	1	1																		
2012	1	1	1																		

STRUCTURE DESCRIPTIONS	
<p>Culvert 1: Culvert - 1967 Structure No. 300297000106131 Length: 6' Under Clearance: 3.5' Facility Carried: VT207 Bridge Type: ACCGMPA Features Intersected: SWAMP Maintenance: State</p>	<p>Bridge 93S: Stringer/multi-beam or girder - 1967 Structure No. 200089055506132 Length: 155' Width: 37.3' Under Clearance: 17.25' Facility Carried: 1 00089 ML Bridge Type: 3 SPAN ROLLED BEAM Features Intersected: 1 89 OVER VT 207 Surface: Bituminous Maintenance/Ownership: State</p>
<p>Bridge 93N: Stringer/multi-beam or girder - 1967 Structure No. 200089055506132 Length: 147' Width: 37.5' Under Clearance: 14.5' Facility Carried: 1 00089 ML Bridge Type: 3 SPAN ROLLED BEAM Features Intersected: 1 89 OVER VT207 Surface: Bituminous Maintenance/Ownership: State</p>	

Historic Projects <ul style="list-style-type: none"> Unknown Retreatment Resurface Bituminous Mix Skinny Mix Bituminous Seal 	Functional Class <ul style="list-style-type: none"> 1 - Interstate System 2 - Other Freeways and Expressways 3 - Principal Arterial 4 - Minor Arterial 5 - Major Collector 6 - Minor Collector 	Curves <ul style="list-style-type: none"> Left (degrees) Right 	Road Widths <ul style="list-style-type: none"> (ft) 	Crash Locations <ul style="list-style-type: none"> Fatal Injury Property Damage Only Unknown Crash Type 	Mileage by Functional Class By Sheet 0297 5 - Major collector 0.421	Mileage by Town By Sheet ST. ALBANS TOWN - v207-0613 0.421 of 0.421	DISTRICT 8	TOWN ST. ALBANS TOWN	Date: 10/21/17	ROUTE VT-207
Speed Zones 25 30 35 40 45 50 55 60 65	Traffic Counters (counter ID) AADT (count)	Grades grade up grade down	High Crash Locations (HCL's) HCL No. 201 - 300 1 - 100 301 - 400 101 - 200 401 - 800	Page Total Mileage: 0.421 mi	Page Total Mileage: 0.421 mi	1 of 1 TWN mileage: 0.0 to 0.421	ETE mileage: 0.0 to 0.421			

For More Information Contact - Vermont Agency of Transportation, Policy, Planning and Intermodal Development Division - Mapping Section, 1 National Life Drive, Montpelier, VT 05633-5001 Telephone: 802-828-2600.