

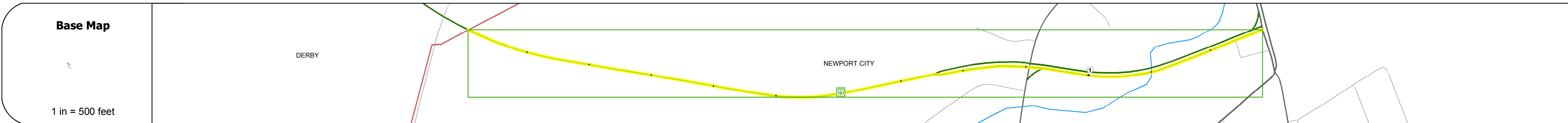
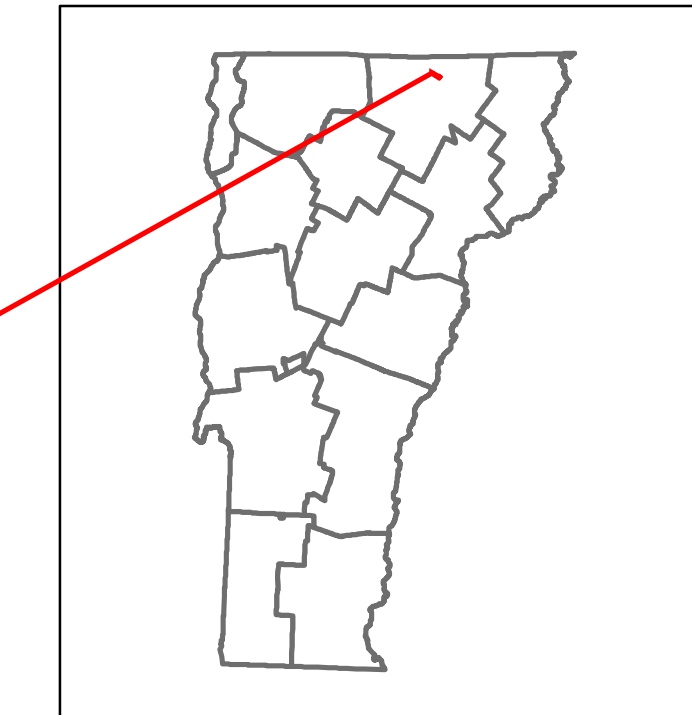


Route Log and Progress Chart

DRAFT




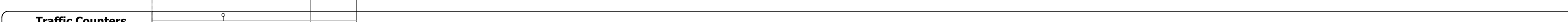


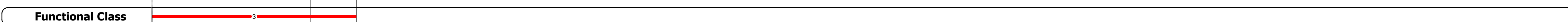





Please Note: Errors and Omissions May Exist.
Contact the VTrans Mapping Section with questions or concerns.

DISTRICT	TOWN	ROUTE
9	NEWPORT CITY	VT-191



STRUCTURE DESCRIPTIONS

Bridge 3:
Stringer/multi-beam or girder - 1970
Structure No: 201343000310152
Length: 147'
Width: 58.4'
Facility Carried: VT 00191 SPUR
Bridge Type: 3 SP CON CURV RLD BM
Features Intersected: CLYDE R.
Surface: Bituminous
Maintenance/Ownership: State



Historic Projects Unknown, Bituminous Concrete, Retreatment, Resurface, Bituminous Mix, Skinny Mix, Bituminous Seal, Surface Treated Gravel, Plant Mix, Reclaimed Base and Bituminous Concrete, Concrete	Functional Class 1- Interstate System, 2- Other Freeways and Expressways, 3- Principal Arterial, 4- Minor Arterial, 5- Major Collector, 6- Minor Collector	Curves Left (segres), Right, Grades: grade up, grade down	Road Widths Traffic Counters (counter ID), AADT (count)	Crash Locations Fatal, Injury, Property Damage Only, Unknown Crash Type, High Crash Locations (HCL's): 1-100, 101-200, 201-300, 301-400, 401-800	Mileage by Functional Class By Sheet 134-3 3 - Other Principal Arterial 1.289 Page Total Mileage: 1.289 mi	Mileage by Town By Sheet NEWPORT CITY - V191-1015 1.289 of 1.289 Page Total Mileage: 1.289 mi	DISTRICT 9	TOWN NEWPORT CITY	Date: 10/21/17 1 of 1 TWN mileage: 0.0 to 1.289	ROUTE VT-191 ETE mileage: 1.001 to 2.29
--	--	---	---	--	---	--	----------------------	-----------------------------	---	--