

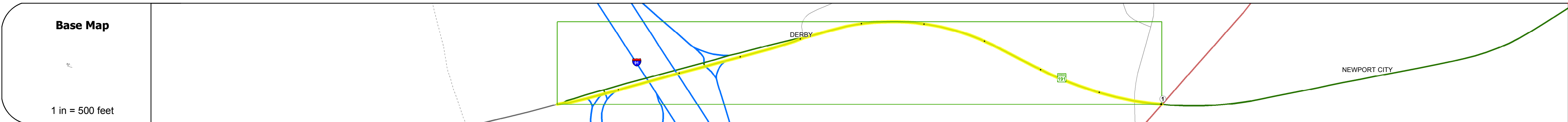
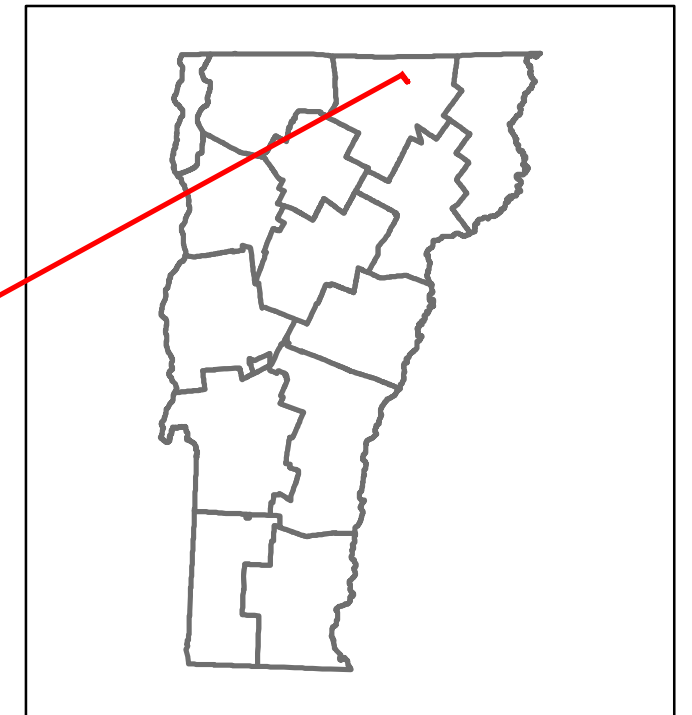


Route Log and Progress Chart

DRAFT




Please Note: Errors and Omissions May Exist.
Contact the VTrans Mapping Section with questions or concerns.

DISTRICT	TOWN	ROUTE
9	DERBY	VT-191



STRUCTURE DESCRIPTIONS

Bridge 1:
Stringer/multi-beam or girder - 1970
Structure No: 201343000110072
Length: 375'
Width: 54.0'
Under Clearance: 16.0'
Facility Carried: VT 00191 SPUR
Bridge Type: SSP CONT. WELDED GIR
Features Intersected: 191 UNDER VT 191
Maintenance/Ownership: State



Historic Projects

1992 STP F 134-3(17)C/2
1970 F 341-0(8)
1964 F 341-0(3)

Maintenance Garage District 9 - Derby Garage

Speed Zone

Functional Class 4

National Highway System

Limited Access Highway Partial

Traffic Counters

Customer Service Level

Arterial Highway

Year	2016	2015	2014	2013	2012
ADT	820	800	770	730	700
2800	2700	2600	2600	2500	
4200	4100	4000	3900	3800	

Crash Locations

Year	2016	2015	2014	2013	2012
Crash Count	1	1	1	1	1

Historic Projects Unknown, Retreatment, Resurface, Bituminous Mix, Skinny Mix, Bituminous Seal, Bituminous Concrete, Surface Treated Gravel, Plant Mix, Reclaimed Base and Bituminous Concrete	Functional Class 1- Interstate System, 2- Other Freeways and Expressways, 3- Principal Arterial, 4- Minor Arterial, 5- Major Collector, 6- Minor Collector	Curves Left (segress), Right (sregress)	Road Widths (ft)	Traffic Counters (counter ID)	Crash Locations Fatal, Injury, Property Damage Only, Unknown Crash Type	High Crash Locations (HCL's) HCL No. 1-100, 101-200, 201-300, 301-400, 401-800	Mileage by Functional Class By Sheet 134-3 4 - minor Arterial 1.001	Mileage by Town By Sheet DERBY - v191-1007 1.001 of 1.001	DISTRICT 9	TOWN DERBY	Date: 10/21/17	ROUTE VT-191 ETE mileage: 0.0 to 1.001
Speed Zones 25, 30, 35, 40, 45, 50, 55, 60, 65								Page Total Mileage: 1.001 mi	Page Total Mileage: 1.001 mi	1 of 1 TWN mileage: 0.0 to 1.001		