

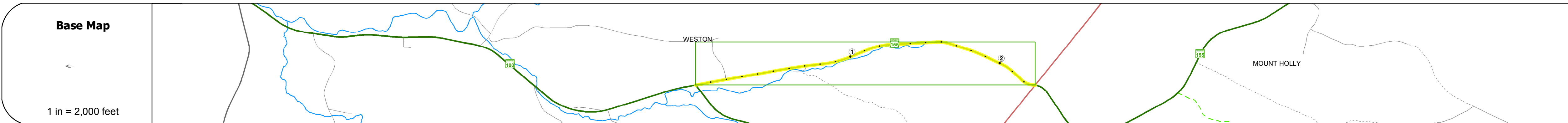
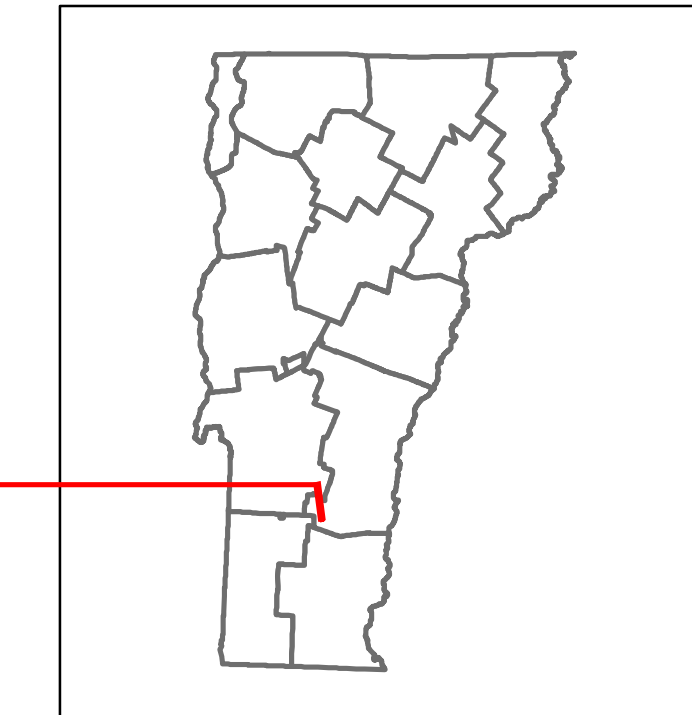


# Route Log and Progress Chart

**DRAFT**





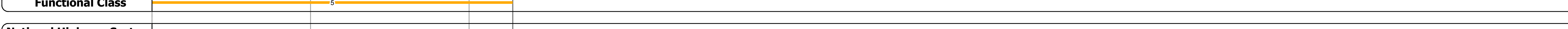





Please Note: Errors and Omissions May Exist.  
Contact the VTrans Mapping Section with questions or concerns.

DISTRICT	TOWN	ROUTE
2	WESTON	VT-155



### STRUCTURE DESCRIPTIONS

Culvert 3:  
Culvert - 1961  
Structure No. 300133000314211  
Length: 12'  
Under Clearance: 8.0'  
Facility Carried: VT155  
Bridge Type: MULTIPLATE PIPE ARCH  
Features Intersected: WEST RIVER  
Maintenance: State



<b>Historic Projects</b> Unknown, Bituminous Concrete, Retreatment, Bituminous Macadam, Resurface, Cold Plane and Bituminous Concrete, Bituminous Mix, Concrete, Bituminous Seal, Gravel, Surface Treated Gravel, Plant Mix, Reclaimed Base and Bituminous Concrete	<b>Functional Class</b> 1 - Interstate System, 2 - Other Freeways and Expressways, 3 - Principal Arterial, 4 - Minor Arterial, 5 - Major Collector, 6 - Minor Collector	<b>Curves</b> Left (degrees), Right (degrees)	<b>Road Widths</b> (ft)	<b>Traffic Counters</b> (counter ID)	<b>Crash Locations</b> Fatal, Injury, Property Damage Only, Unknown Crash Type	<b>High Crash Locations (HCL's)</b> HCL No., 1 - 100, 101 - 200, 201 - 300, 301 - 400, 401 - 800	<b>Mileage by Functional Class By Sheet</b> 0133 5 - Major collector 2.275	<b>Mileage by Town By Sheet</b> WESTON - V155-1421 2.275 of 2.275	<b>DISTRICT</b> 2	<b>TOWN</b> WESTON	<b>Date:</b> 10/21/17	<b>ROUTE</b> VT-155 ETE mileage: 0.0 to 2.275
<b>AADT</b> Indicated plans available - <a href="http://vtransmap01.aot.state.vt.us/rp/cpr/D/webstore/">http://vtransmap01.aot.state.vt.us/rp/cpr/D/webstore/</a>							<b>Page Total Mileage:</b> 2.275 mi	<b>Page Total Mileage:</b> 2.275 mi	<b>1 of 1</b> TWN mileage: 0.0 to 2.275			