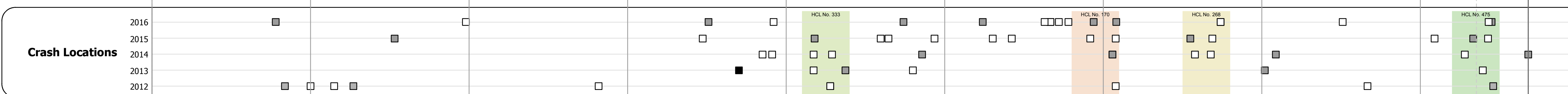
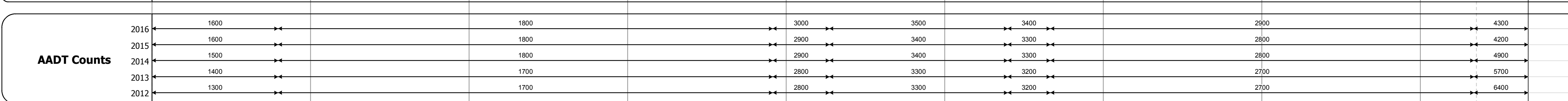






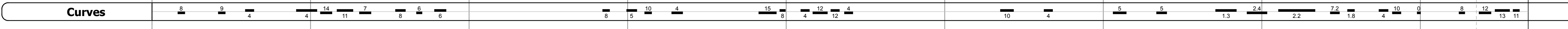
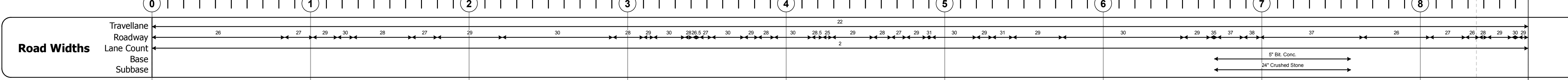
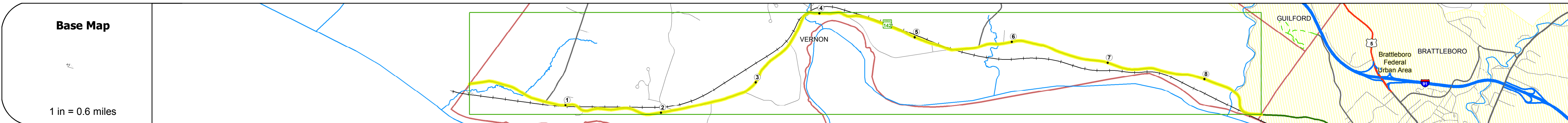
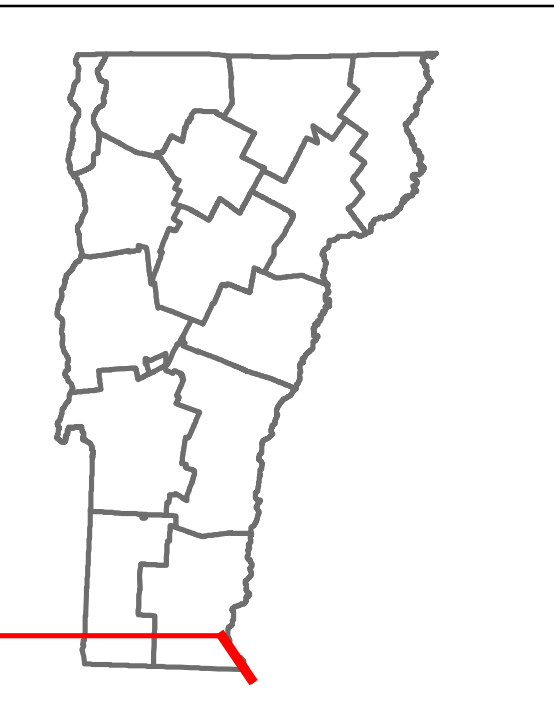


DISTRICT	TOWN	ROUTE
2	VERNON	VT-142



STRUCTURE DESCRIPTIONS

Culvert 1:
Culvert - 1919
Structure No. 300109000113181
Length: 10'
Under Clearance: 5.0'
Facility Carried: VT142
Bridge Type: RC BOX
Features Intersected: NEWTON BROOK
Maintenance: State

Bridge 2:
Stringer/multi-beam or girder - 1936
Structure No. 200109000213182
Length: 48'
Height: 0.0'
Facility Carried: RAILROAD
Bridge Type: ROLLED BEAM
Features Intersected: N.E.C.R.R. OVER VT 142

Culvert 3:
Culvert - 1955
Structure No. 300109000313181
Length: 10'
Under Clearance: 10.0'
Facility Carried: VT142
Bridge Type: MULTI PLATE ARCH
Features Intersected: TOWN BROOK
Maintenance: State

Bridge 6:
Stringer/multi-beam or girder - 1930
Structure No. 200109000613182
Length: 98'
Width: 22.4'
Facility Carried: VT 00142 ML
Bridge Type: (2) SPAN ROLLED BEAM
Features Intersected: BROAD BROOK
Surface: Bituminous
Maintenance/Ownership: State

Historic Projects <ul style="list-style-type: none"> Unknown Retreatment Resurface Bituminous Mix Skinny Mix Bituminous Seal 	Functional Class <ul style="list-style-type: none"> 1 - Interstate System 2 - Other Freeways and Expressways 3 - Principal Arterial 4 - Minor Arterial 5 - Major Collector 6 - Minor Collector 	Curves <ul style="list-style-type: none"> Left (segreg) Right 	Road Widths (ft) Traffic Counters (counter ID) AADT (count)	Crash Locations Fatal, Injury, Property Damage Only, Unknown Crash Type High Crash Locations (HCL's) HCL No. 201 - 300, 301 - 400, 401 - 800	Mileage by Functional Class By Sheet 0109 5 - Major collector 8.680	Mileage by Town By Sheet VERNON - V142-1318 8.68 of 8.68	DISTRICT 2	TOWN VERNON	Date: 10/21/17	ROUTE VT-142 ETE mileage: 0.0 to 8.68	
Page Total Mileage: 8.680 mi						Page Total Mileage: 8.68 mi					