Route Log and Progress Chart

DRAFT

Please Note: Errors and Omissions May Exist.
Contact the VTrans Mapping Section with questions or concerns.

DISTRICT	TOWN	ROUTE
3	WEST RUTLAND	VT-133

Base Map

1 in = 500 feet

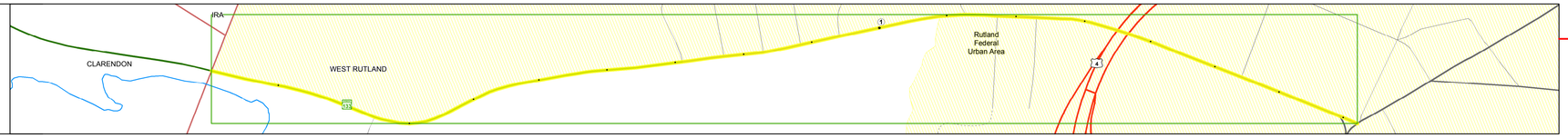

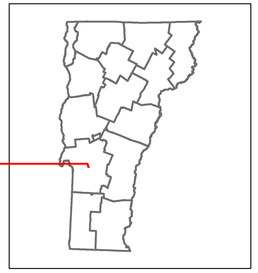

VERMONT 133

Stick Diagram

- Town Center
- Intersecting State Routes (excl. ramps/approaches)
- Other Intersecting Highways, Ramps, Approaches
- Railroad Crossings
- Primary Structures
- Secondary Structures
- Divided State Highway
- State Highway
- Divided Town Highway
- Town Highway
- Streams (Hydraulic Structure)
- Town Boundary
- Village/UC Boundaries
- District Boundaries
- State/Town Highway Change
- Divided Highway Limits
- Ghost Section Boundary
- Federal Urban Area Limits

Scale: 1 INCH = 1000 FEET



Road Widths

Travellane	22							33			24			30	32		
Roadway	26	25	27	25	24			28	33	30				30	44		
Lane Count	2																
Base								18" Gravel									
Subbase																	

Curves

3.6, 7.3, 5.7, 3, 6

Grades

-4.5

Historic Projects

1991-PMA 9204
1996-STP 0616(13)S
1978-Unknown
1980-Unknown
1977-M 34(00)1
1974-SA
1963-S 014141-SA
1912-SA
1941-SA
1940-SA
0-SA

Maintenance Garage

District 3 - Castleton Garage

Speed Zone

40

Functional Class

5, 4

National Highway System

Limited Access Highway

Traffic Counters

R464

Customer Service Level

Local Connector
Class 1 Town Highway

AADT Counts

2016	3500	5600
2015	3400	5500
2014	3500	5600
2013	3600	5700
2012	3700	5800

Crash Locations

2016, 2015, 2014, 2013, 2012

STRUCTURE DESCRIPTIONS

Bridge 17:
Slab - 1937
Structure No. 300141001711281
Length: 16'
Width: 27.5'
Under Clearance: 5.33'
Facility Carried: VT133
Bridge Type: CONCRETE SLAB
Features Intersected: BROOK
Surface: Bituminous
Maintenance: State

Culvert 18:
Culvert - 1926
Structure No. 303400001811281
Length: 10'
Width: 28.9'
Under Clearance: 5.5'
Facility Carried: VT133
Bridge Type: RC BOX
Features Intersected: BROOK
Surface: Bituminous
Maintenance: State

Bridge 15E:
Stringer/multi-beam or girder - 1968
Structure No. 200020015E11282
Length: 99'
Width: 38.2'
Under Clearance: 16.92'
Facility Carried: US 00004 ML
Bridge Type: ROLLED BEAM
Features Intersected: US 4 OVER VT 133
Surface: Bituminous
Maintenance/Ownership: State

Bridge 15W:
Stringer/multi-beam or girder - 1968
Structure No. 200020015W11282
Length: 99'
Width: 38.2'
Under Clearance: 14.17"
Facility Carried: US 00004 ML
Bridge Type: ROLLED BEAM
Features Intersected: US 4 OVER VT133
Surface: Bituminous
Maintenance/Ownership: State

Bridge 20:
Slab - 1928
Structure No. 303400002011281
Length: 18'
Width: 41.0'
Under Clearance: 3.33'
Facility Carried: VT133
Bridge Type: CONCRETE SLAB
Features Intersected: BROOK
Surface: Bituminous
Maintenance: State

Historic Projects

- Unknown
- Retreatment
- Resurface
- Bituminous Mix
- Skinny Mix
- Bituminous Seal
- Bituminous Concrete
- Bituminous Macadam
- Cold Plane and Bituminous Concrete
- Concrete
- Gravel
- Surface Treated Gravel
- Plant Mix
- Reclaimed Base and Bituminous Concrete

Indicated plans available - http://vtransmap01.aot.state.vt.us/rp/dpr/D/webstore/

Functional Class

- 1 - Interstate System
- 2 - Other Freeways and Expressways
- 3 - Principal Arterial
- 4 - Minor Arterial
- 5 - Major Collector
- 6 - Minor Collector

Speed Zones

SPEED LIMIT 25, 30, 35, 40, 45, 50, 55, 60, 65

Curves

(degrees) Left, Right

Grades

(percent) grade up, grade down

Road Widths

(ft)

Traffic Counters

(counter ID)

AADT

(count)

Crash Locations

- Fatal
- Injury
- Property Damage Only
- Unknown Crash Type

High Crash Locations (HCL's)

HCL No.	
1 - 100	201 - 300
101 - 200	301 - 400
	401 - 800

Mileage by Functional Class By Sheet

3400	4 - Minor Arterial	1.080
0141	5 - Major Collector	0.642

Page Total Mileage: 1.722 mi

Mileage by Town By Sheet

WEST RUTLAND - V133-1128	1.722 of 1.722

Page Total Mileage: 1.722 mi

DISTRICT	TOWN	Date: 10/29/17	ROUTE
3	WEST RUTLAND	1 of 1 TWN mileage: 0.0 to 1.722	VT-133 ETE mileage: 20.754 to 22.476