


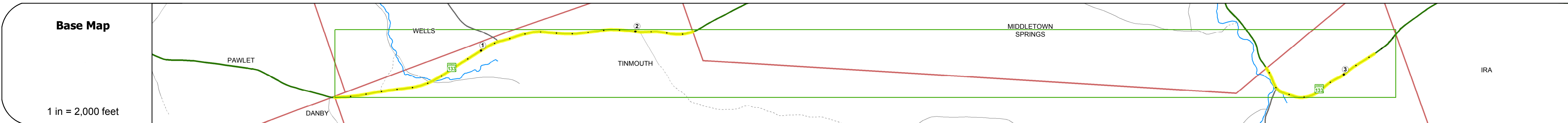
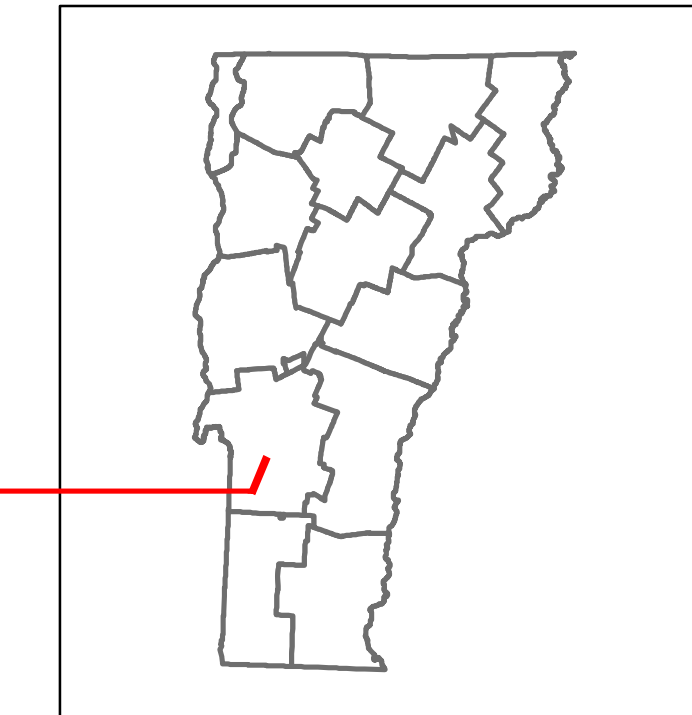


Route Log and Progress Chart

DRAFT







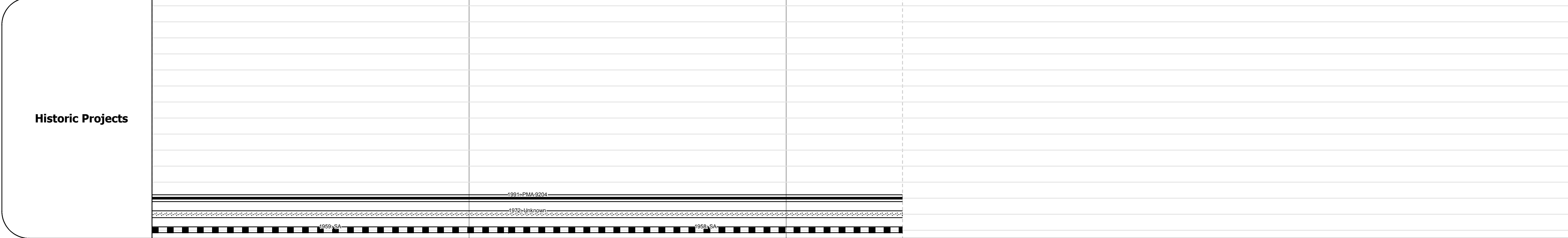
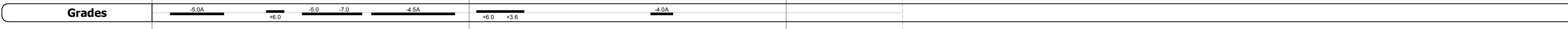
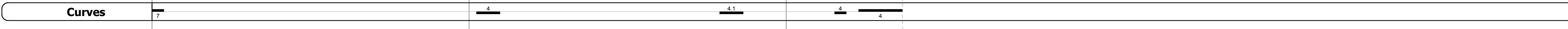
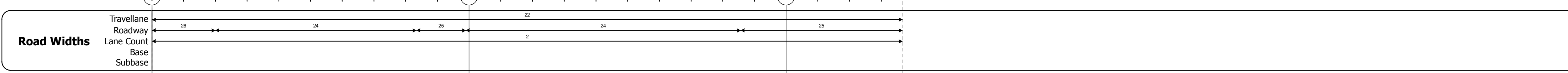
Please Note: Errors and Omissions May Exist.
Contact the VTrans Mapping Section with questions or concerns.

DISTRICT	TOWN	ROUTE
3	TINMOUTH	VT-133



STRUCTURE DESCRIPTIONS

Bridge 5:
Slab - 1900
Structure No. 300139000511241
Length: 18'
Width: 26.0'
Under Clearance: 4.5'
Facility Carried: VT 133
Bridge Type: CONCRETE SLAB
Features Intersected: WELLS BK.
Surface: Bituminous
Maintenance: State



Year	2016	2015	2014	2013	2012
ADT Counts	510	500	490	480	470
	650	640	630	630	620

Year	2016	2015	2014	2013	2012
Crash Locations					

Historic Projects Unknown, Retreatment, Resurface, Bituminous Mix, Skinny Mix, Bituminous Seal, Bituminous Concrete, Surface Treated, Gravel, Plant Mix, Reclaimed Base and Bituminous Concrete	Functional Class 1- Interstate System, 2- Other, 3- Principal Arterial, 4- Minor Arterial, 5- Major Collector, 6- Minor Collector	Curves Left, Right, Grades: grade up, grade down	Road Widths Traffic Counters (counter ID), AADT (count)	Crash Locations Fatal, Injury, Property Damage Only, Unknown Crash Type, High Crash Locations (HCL's)	Mileage by Functional Class By Sheet 0141 5 - Major Collector 0.873 0138 5 - Major Collector 0.217 0139 5 - Major Collector 2.150		Mileage by Town By Sheet TINMOUTH - V133-1124 3.24 of 3.431		DISTRICT 3	TOWN TINMOUTH	Date: 10/28/17	ROUTE VT-133
					Page Total Mileage: 3.24 mi		Page Total Mileage: 3.24 mi					