





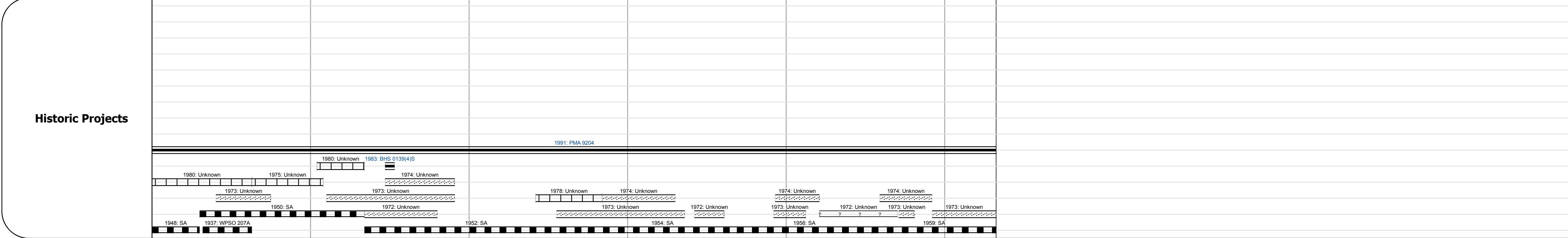
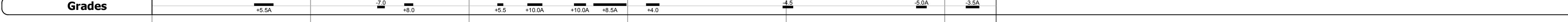
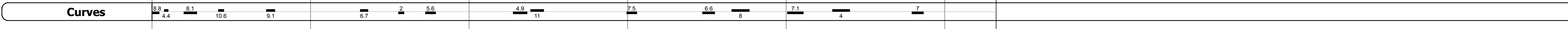
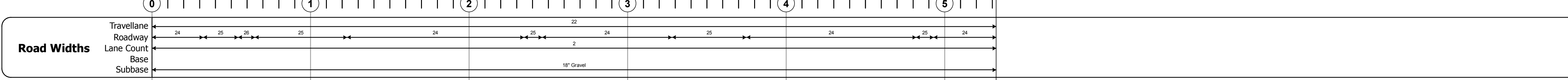
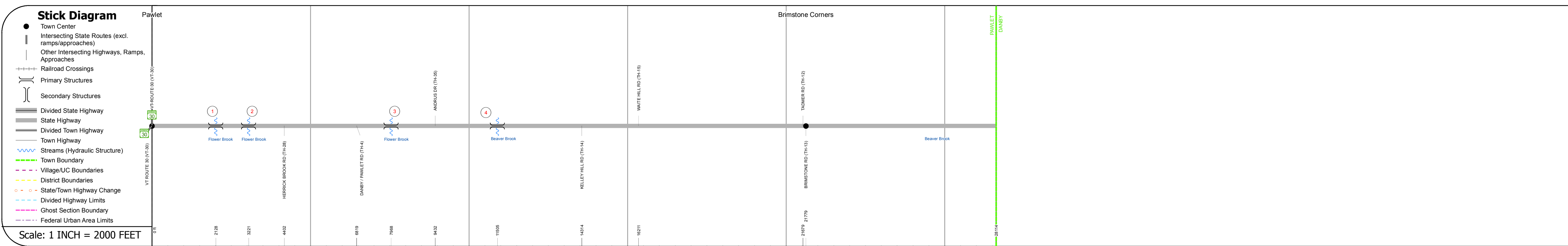
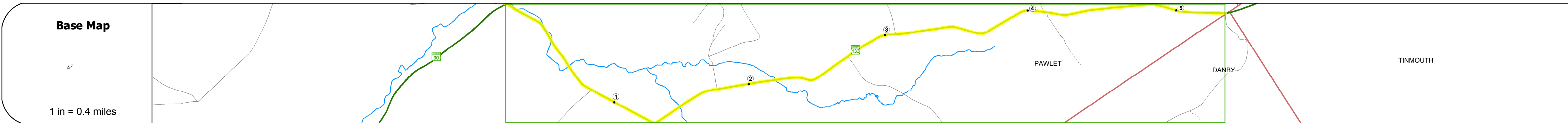
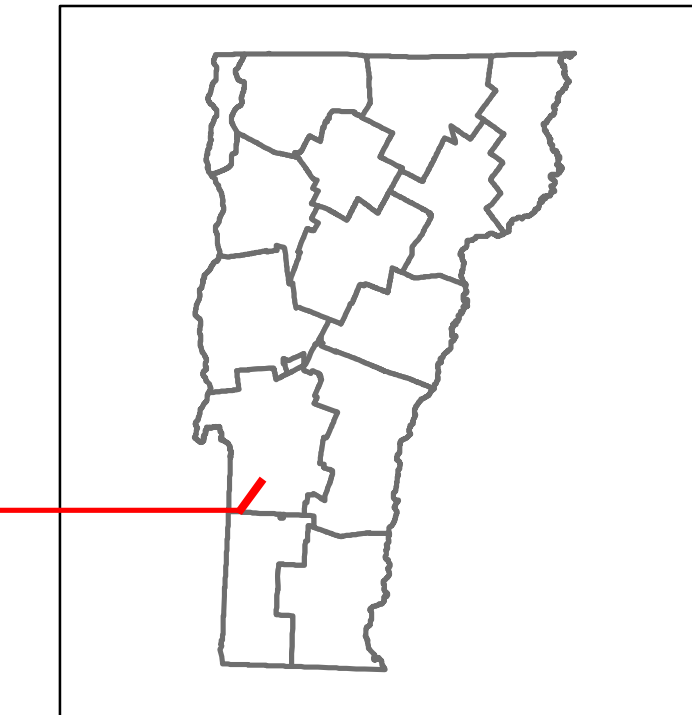


Route Log and Progress Chart


DRAFT

Please Note: Errors and Omissions May Exist.
Contact the VTrans Mapping Section with questions or concerns.

DISTRICT	TOWN	ROUTE
1	PAWLET	VT-133



Year	Left Side	Right Side
2016	1500	610
2015	1500	600
2014	1500	620
2013	1500	630
2012	1500	650



STRUCTURE DESCRIPTIONS

Bridge 1:
Stringer/multi-beam or girder - 1936
Structure No. 20013900011142
Length: 64'
Width: 25.5'
Facility Carried: VT 00133 ML
Bridge Type: ROLLED BEAM
Features Intersected: FLOWER BROOK
Surface: Bituminous
Maintenance/Ownership: State

Bridge 2:
Tee Beam - 1936
Structure No. 20013900021142
Length: 54'
Width: 24.0'
Facility Carried: VT 00133 ML
Bridge Type: CONCRETE T-BEAM
Features Intersected: FLOWER BROOK
Surface: Bituminous
Maintenance/Ownership: State

Bridge 3:
Tee Beam - 1937
Structure No. 20013900031142
Length: 54'
Width: 30.2'
Facility Carried: VT 00133 ML
Bridge Type: CONCRETE T-BEAM
Features Intersected: FLOWER BROOK
Surface: Bituminous
Maintenance/Ownership: State

Culvert 4:
Culvert - 1946
Structure No. 30013900041141
Length: 16'
Width: 24.5'
Under Clearance: 4.58'
Facility Carried: VT133
Bridge Type: CGMPPA
Features Intersected: BROOK
Maintenance: State

Historic Projects <ul style="list-style-type: none"> Unknown Bituminous Concrete Retreatment Resurface Bituminous Mix Skinny Mix Bituminous Seal 	Functional Class <ul style="list-style-type: none"> 1 - Interstate System 2 - Other 3 - Principal Arterial 4 - Minor Arterial 5 - Major Collector 6 - Minor Collector 	Curves <ul style="list-style-type: none"> Left Right 	Road Widths <ul style="list-style-type: none"> Gravel Plant Mix Reclaimed Base and Bituminous Concrete 	Crash Locations <ul style="list-style-type: none"> Fatal Property Damage Only Injury Unknown Crash Type 	Mileage by Functional Class By Sheet 0139 5 - Major collector 5.325	Mileage by Town By Sheet PAWLET - V133-1114 5.325 of 5.325	DISTRICT 1	TOWN PAWLET	Date: 10/21/17	ROUTE VT-133
Indicated plans available - http://vtransmap01.aot.state.vt.us/rp/cpr/DWebstore/						Page Total Mileage: 5.325 mi	Page Total Mileage: 5.325 mi	1 of 1 TWN mileage: 0.0 to 5.325	ETE mileage: 0.0 to 5.325	