




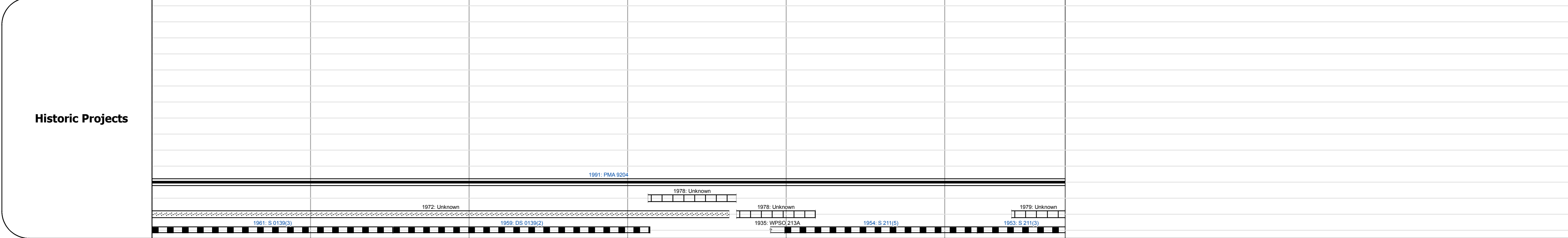
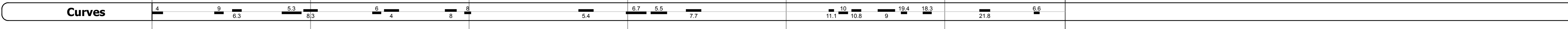
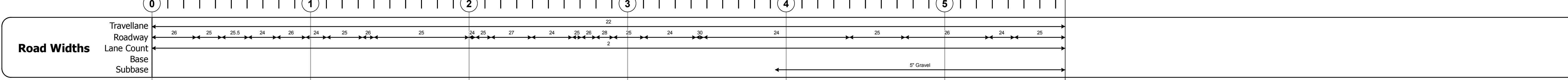
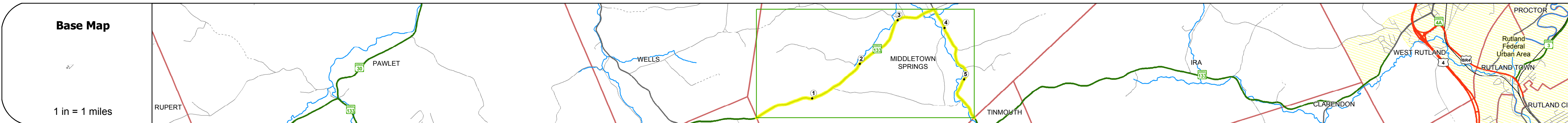
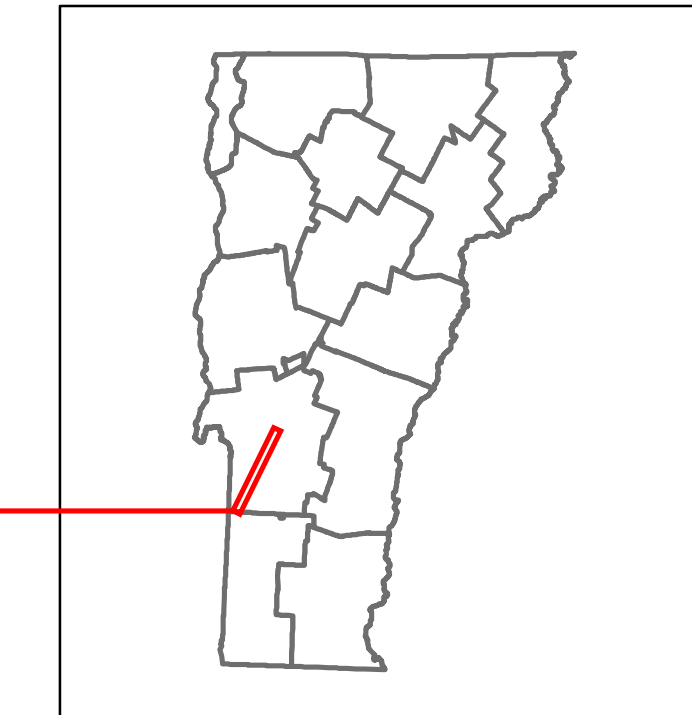


Route Log and Progress Chart


DRAFT

Please Note: Errors and Omissions May Exist.
Contact the VTrans Mapping Section with questions or concerns.

DISTRICT	TOWN	ROUTE
3	MIDDLETOWN SPRINGS	VT-133



Year	2016	2015	2014	2013	2012
ADT	650	640	630	630	620
ADT	1100	1100	1100	1100	1100
ADT	1400	1400	1400	1400	1400



STRUCTURE DESCRIPTIONS

Bridge 8:
Slab - 1931
Structure No. 300139000811111
Length: 14'
Width: 30.1'
Under Clearance: 4.42'
Facility Carried: VT 133
Bridge Type: CONCRETE SLAB
Features Intersected: IRABROOK
Surface: Bituminous
Maintenance: State

Bridge 9:
Tee Beam - 1915
Structure No. 200139000911112
Length: 43'
Width: 29.7'
Facility Carried: VT 00133 ML
Bridge Type: CONC TBM WIDE W SLAB
Features Intersected: POULTNEY RIVER
Surface: Bituminous
Maintenance/Ownership: State

Bridge 10:
Stringer/multi-beam or girder - 1936
Structure No. 200138001011112
Length: 54'
Width: 23.6'
Facility Carried: VT 00133 ML
Bridge Type: ROLLED BEAM
Features Intersected: NORTH BROOK
Surface: Bituminous
Maintenance/Ownership: State

Culvert 11:
Culvert - 1954
Structure No. 300138001111111
Length: 6'
Under Clearance: 4.58'
Facility Carried: VT 133
Bridge Type: ACCGMP
Features Intersected: TRAIN BROOK
Maintenance: State

Historic Projects <ul style="list-style-type: none"> Unknown Bituminous Concrete Retreatment Resurface Bituminous Mix Skinny Mix Bituminous Seal 	Functional Class <ul style="list-style-type: none"> 1 - Interstate System 2 - Other 3 - Principal Arterial 4 - Minor Arterial 5 - Major Collector 6 - Minor Collector 	Curves <ul style="list-style-type: none"> Left (degrees) Right 	Road Widths <ul style="list-style-type: none"> (ft) 	Crash Locations <ul style="list-style-type: none"> Fatal Injury Property Damage Only Unknown Crash Type 	Mileage by Functional Class By Sheet 0139 5 - Major collector 3.857 0138 5 - Major collector 1.903	Mileage by Town By Sheet MIDDLETOWN SPRINGS - V133-1111 5.76 of 5.76	DISTRICT 3	TOWN MIDDLETOWN SPRINGS	Date: 10/21/17	ROUTE VT-133 ETE mileage: 7.716 to 13.476
Speed Zones 25 30 35 40 45 50 55 60 65					Page Total Mileage: 5.760 mi		Page Total Mileage: 5.76 mi		1 of 1 TWN mileage: 0.0 to 5.76	