




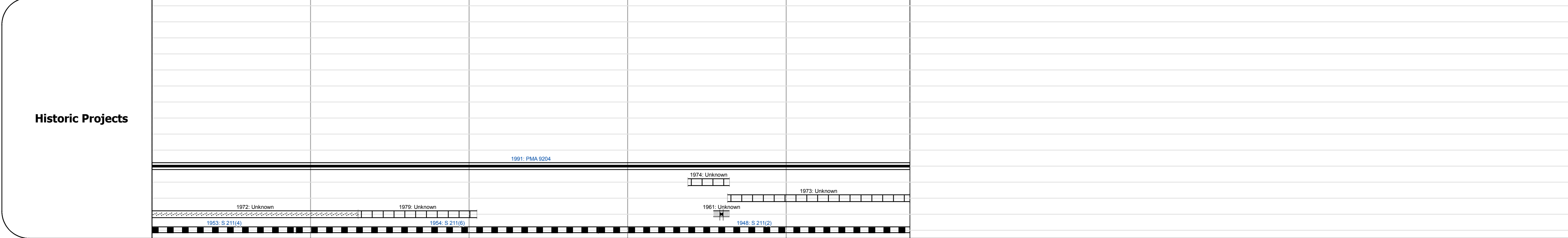

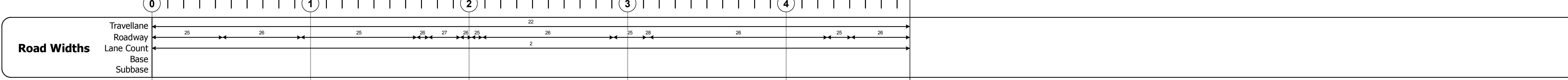
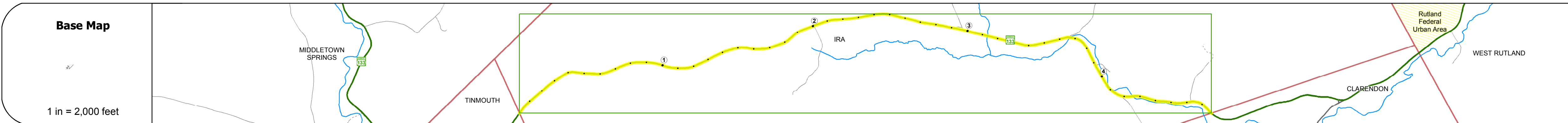
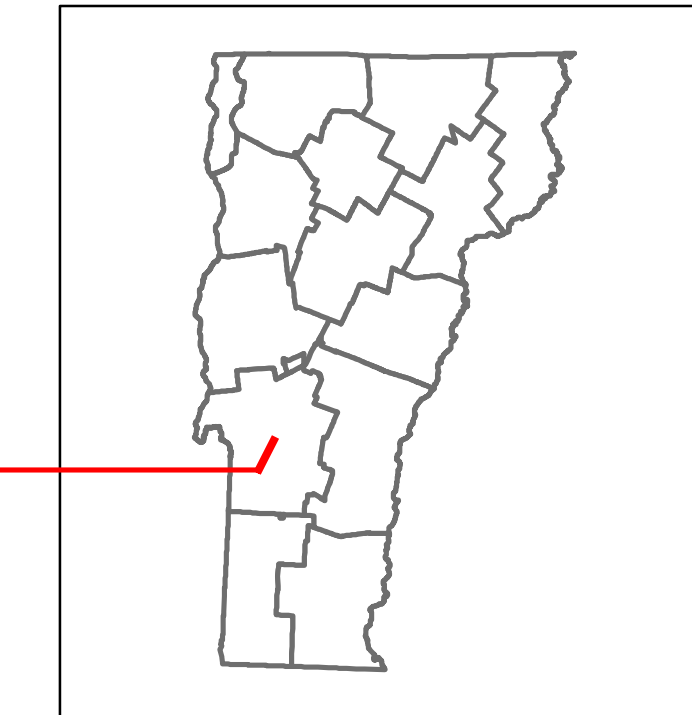


Route Log and Progress Chart

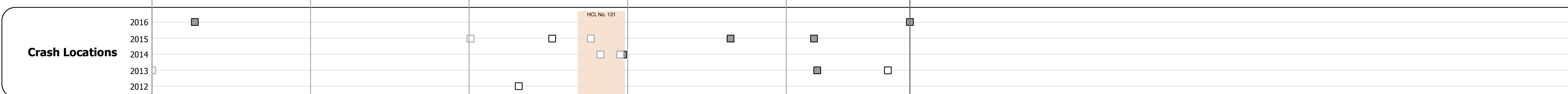
DRAFT

Please Note: Errors and Omissions May Exist.
Contact the VTrans Mapping Section with questions or concerns.

DISTRICT	TOWN	ROUTE
3	IRA	VT-133



Year	Section 0-1	Section 1-2	Section 2-3	Section 3-4	Section 4-5
2016	1500	1500	1500	1500	2400
2015	1500	1500	1500	1500	2400
2014	1500	1500	1500	1500	2500
2013	1500	1500	1600	1600	2500
2012	1500	1500	1600	1600	2600



STRUCTURE DESCRIPTIONS

Bridge 12:
Slab - 1919
Structure No. 300141001211091
Length: 16'
Width: 27.9'
Under Clearance: 4.33'
Facility Carried: VT 133
Bridge Type: CONCRETE SLAB
Features Intersected: BROOK
Surface: Bituminous
Maintenance: State

Bridge 13:
Slab - 1948
Structure No. 200141001311092
Length: 28'
Width: 29.5'
Facility Carried: VT 00133 ML
Bridge Type: CONCRETE SLAB
Features Intersected: BROOK
Surface: Bituminous
Maintenance/Ownership: State

Bridge 14:
Slab - 1948
Structure No. 300141001411091
Length: 13'
Width: 28.2'
Under Clearance: 2.92'
Facility Carried: VT133
Bridge Type: CONCRETE SLAB
Features Intersected: BROOK
Surface: Bituminous
Maintenance: State

Culvert 15:
Culvert - 1964
Structure No. 200141001511092
Length: 27'
Facility Carried: VT 00133 ML
Bridge Type: MULTI PLATE ARCH
Features Intersected: IRA BROOK
Maintenance/Ownership: State

Bridge 16:
Stringer/multi-beam or girder - 1933
Structure No. 200141001611092
Length: 64'
Width: 25.3'
Facility Carried: VT 00133 ML
Bridge Type: ROLLED BEAM
Features Intersected: IRA BROOK
Surface: Bituminous
Maintenance/Ownership: State

Historic Projects <ul style="list-style-type: none"> Unknown Retreatment Resurface Bituminous Mix Skinny Mix Bituminous Seal 	Functional Class <ul style="list-style-type: none"> 1 - Interstate System 2 - Other Freeways and Expressways 3 - Principal Arterial 4 - Minor Arterial 5 - Major Collector 6 - Minor Collector 	Curves <ul style="list-style-type: none"> Left (segres) Right 	Road Widths (ft) Traffic Counters (counter ID) AADT (count)	Crash Locations <ul style="list-style-type: none"> Fatal Injury Property Damage Only Unknown Crash Type 	Mileage by Functional Class By Sheet 0141 5 - Major collector 4.780	Mileage by Town By Sheet IRA - V133-1109 4.78 of 4.78	DISTRICT 3	TOWN IRA	Date: 10/21/17	ROUTE VT-133 ETE mileage: 14.54 to 19.32
Speed Zones 25 30 35 40 45 50 55 60 65						Page Total Mileage: 4.780 mi		Page Total Mileage: 4.78 mi		