

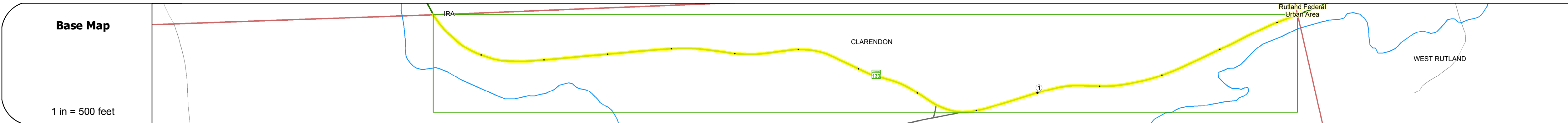
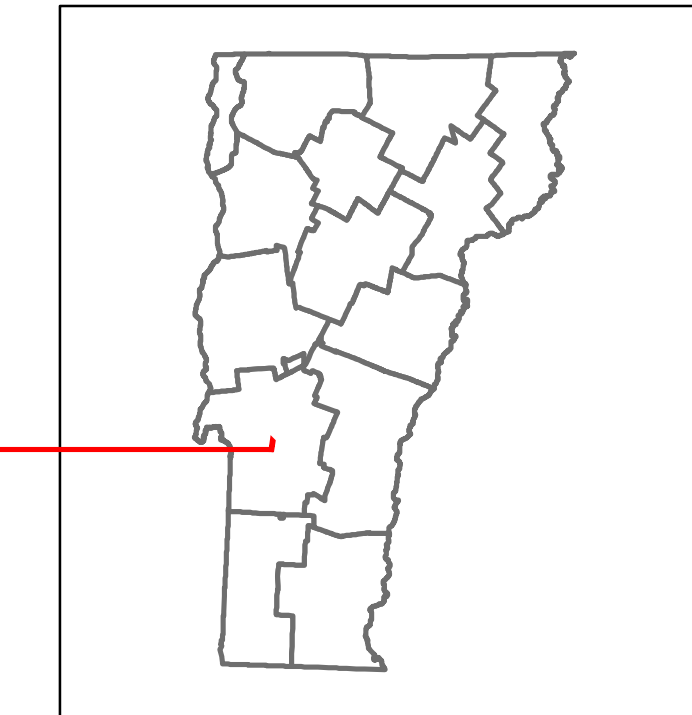


Route Log and Progress Chart






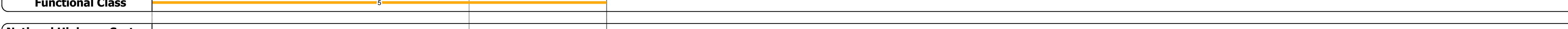





DRAFT

Please Note: Errors and Omissions May Exist.
Contact the VTrans Mapping Section with questions or concerns.

DISTRICT	TOWN	ROUTE
3	CLARENDON	VT-133



STRUCTURE DESCRIPTIONS



Historic Projects Unknown, Bituminous Concrete, Retreatment, Resurface, Bituminous Mix, Skinny Mix, Bituminous Seal, Surface Treated Gravel, Plant Mix, Reclaimed Base and Bituminous Concrete	Functional Class 1- Interstate System, 2- Other Freeways and Expressways, 3- Principal Arterial, 4- Minor Arterial, 5- Major Collector, 6- Minor Collector	Curves Left (segreg), Right, Grades (grade up, grade down)	Road Widths Traffic Counters (counter ID), AADT (count)	Crash Locations Fatal, Injury, Property Damage Only, Unknown Crash Type, High Crash Locations (HCL's)	Mileage by Functional Class By Sheet 0141 5 - Major collector 1.434	Mileage by Town By Sheet CLARENDON - V133-1105 1.434 of 1.434	DISTRICT 3	TOWN CLARENDON	Date: 10/28/17	ROUTE VT-133
					Page Total Mileage: 1.434 mi	Page Total Mileage: 1.434 mi	1 of 1 TWN mileage: 0.0 to 1.434	ETE mileage: 19.32 to 20.754		

For More Information Contact - Vermont Agency of Transportation, Policy, Planning and Intermodal Development Division - Mapping Section, 1 National Life Drive, Montpelier, VT 05633-5001 Telephone: 802-828-2600.