

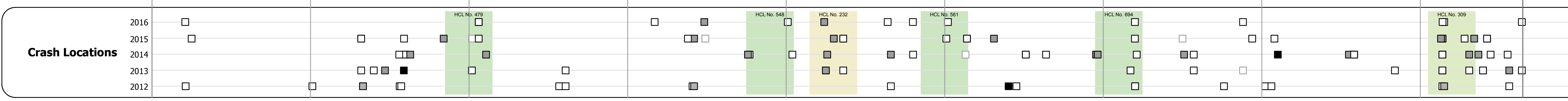
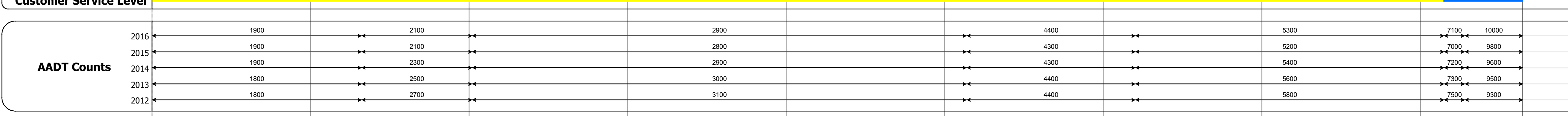










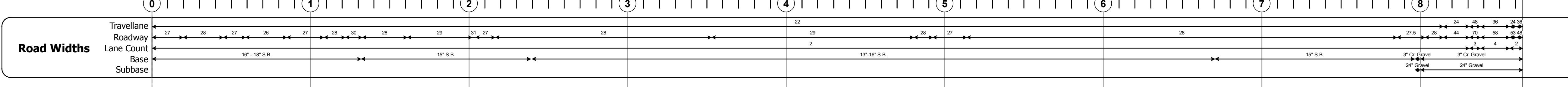
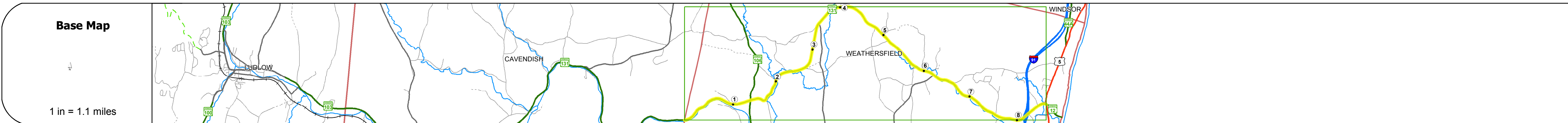
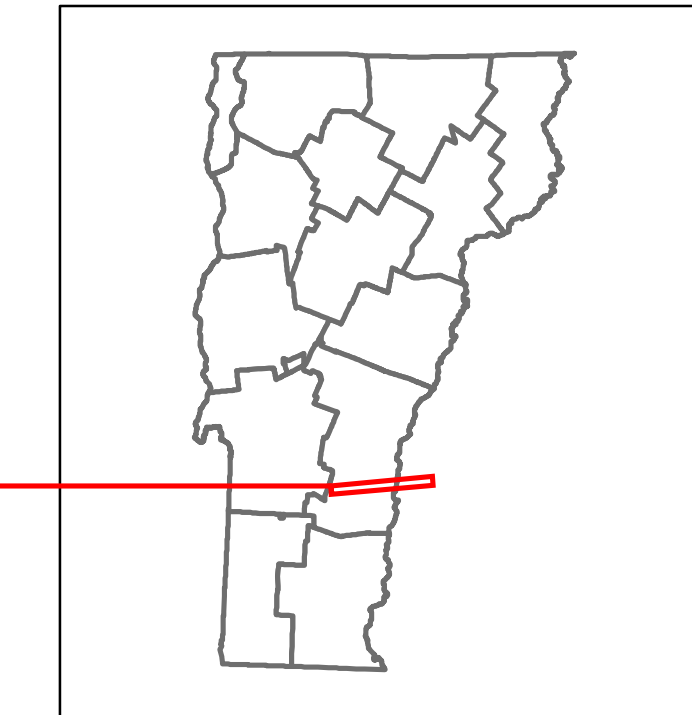


Route Log and Progress Chart

DRAFT

Please Note: Errors and Omissions May Exist.
Contact the VTTrans Mapping Section with questions or concerns.

DISTRICT	TOWN	ROUTE
2	WEATHERSFIELD	VT-131



STRUCTURE DESCRIPTIONS

Culvert 8:
Culvert - 1958
Structure No. 30014600814201
Length: 6'
Under Clearance: 6.0'
Facility Carried: VT131
Bridge Type: ACCGMP
Features Intersected: BROOK
Maintenance: State

Bridge 10:
Stringer/multi-beam or girder - 1933
Structure No. 200146001014202
Length: 76'
Width: 31.0'
Facility Carried: VT 00131 ML
Bridge Type: ROLLED BEAM
Features Intersected: N. BR. BLACK RIVER
Surface: Bituminous
Maintenance/Ownership: State

Bridge 11:
Tee Beam - 1938
Structure No. 200146001114202
Length: 43'
Width: 30.0'
Facility Carried: VT 00131 ML
Bridge Type: TBEAM WIDE W/ STLBM
Features Intersected: BROOK
Surface: Bituminous
Maintenance/Ownership: State

Culvert 11B:
Culvert - 1959
Structure No. 300146011B14201
Length: 7'
Under Clearance: 6.0'
Facility Carried: VT131
Bridge Type: SLEEVED RC PIPE
Features Intersected: BROOK
Maintenance: State

Culvert 15:
Culvert - 1959
Structure No. 300146001514201
Length: 11'
Under Clearance: 12.0'
Facility Carried: VT131
Bridge Type: MULTI PLATE PIPE
Features Intersected: MILL BROOK
Maintenance: State

Culvert 16:
Culvert - 1959
Structure No. 300146001614201
Length: 8'
Under Clearance: 5.0'
Facility Carried: VT131
Bridge Type: MULTI PLATE PIPE ARCH
Features Intersected: BROOK
Maintenance: State

Culvert 17:
Culvert - 1959
Structure No. 300146001714201
Length: 12'
Under Clearance: 12.0'
Facility Carried: VT131
Bridge Type: MULTI PLATE PIPE
Features Intersected: MILL BROOK
Maintenance: State

Bridge 30S:
Stringer/multi-beam or girder - 1965
Structure No. 200091030S14202
Length: 219'
Width: 30.0'
Under Clearance: 15.08'
Facility Carried: I 00091 ML
Bridge Type: 3 SP CONT ROLLED BM
Features Intersected: I 91 OVER VT 131
Surface: Bituminous
Maintenance/Ownership: State

Bridge 30N:
Stringer/multi-beam or girder - 1965
Structure No. 200091030N14202
Length: 219'
Width: 30.0'
Under Clearance: 15.0'
Facility Carried: I 00091 ML
Bridge Type: 3 SP CONT ROLLED BM
Features Intersected: I 91 OVER VT 131
Surface: Bituminous
Maintenance/Ownership: State

Culvert 18:
Culvert - 1965
Structure No. 300146001814201
Length: 8'
Under Clearance: 8.0'
Facility Carried: VT131
Bridge Type: MULTI PLATE PIPE
Features Intersected: BROOK
Maintenance: State

Historic Projects <ul style="list-style-type: none"> Unknown Retreatment Resurface Bituminous Mix Skinny Mix Bituminous Seal 	Functional Class <ul style="list-style-type: none"> 1 - Interstate System 2 - Other Arterial 3 - Principal Arterial 4 - Minor Arterial 5 - Major Collector 6 - Minor Collector 	Curves <ul style="list-style-type: none"> Left Right 	Road Widths <ul style="list-style-type: none"> (ft) 	Crash Locations <ul style="list-style-type: none"> Fatal Injury Property Damage Only Unknown Crash Type 	Mileage by Functional Class By Sheet 018-1 0146 3 - Other Principal Arterial 5 - Major Collector 0.502 8.145	Mileage by Town By Sheet WEATHERSFIELD - v131-1420 8.647 of 8.647	DISTRICT 2	TOWN WEATHERSFIELD	Date: 10/21/17	ROUTE VT-131 ETE mileage: 7.652 to 16.299
--	--	--	--	---	--	--	----------------------	------------------------------	-----------------------	--