

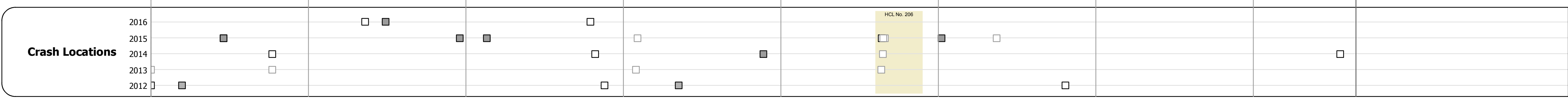
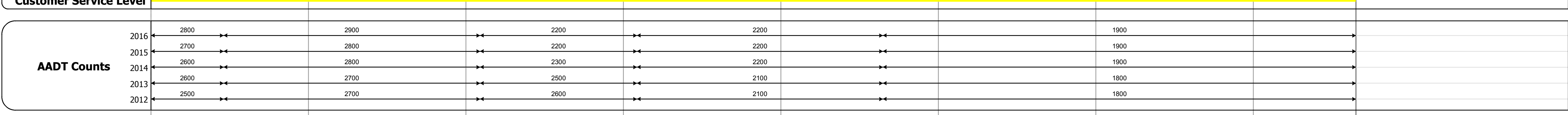





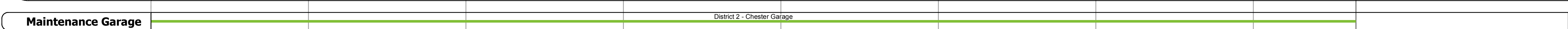


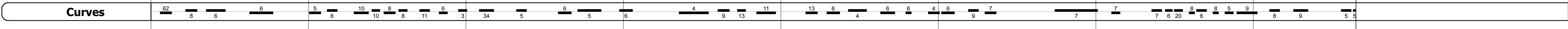
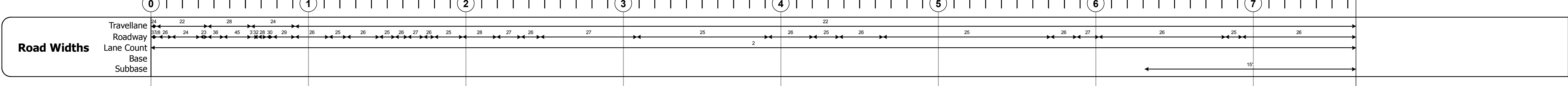
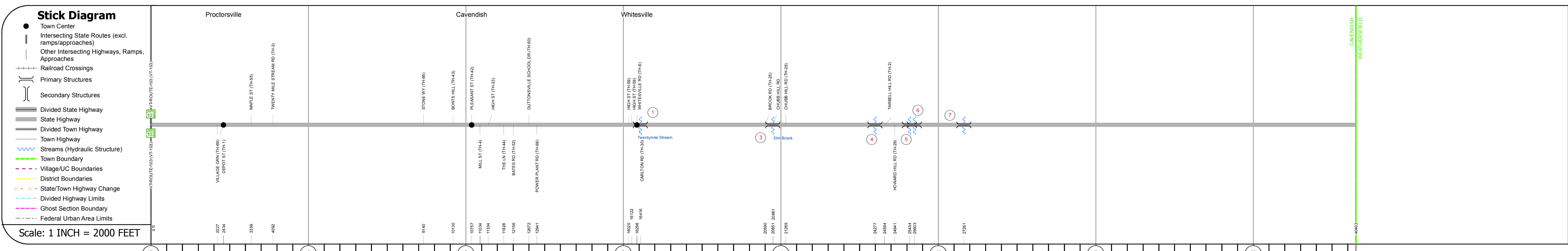
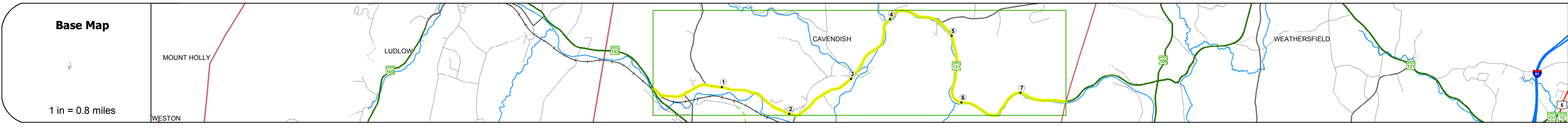
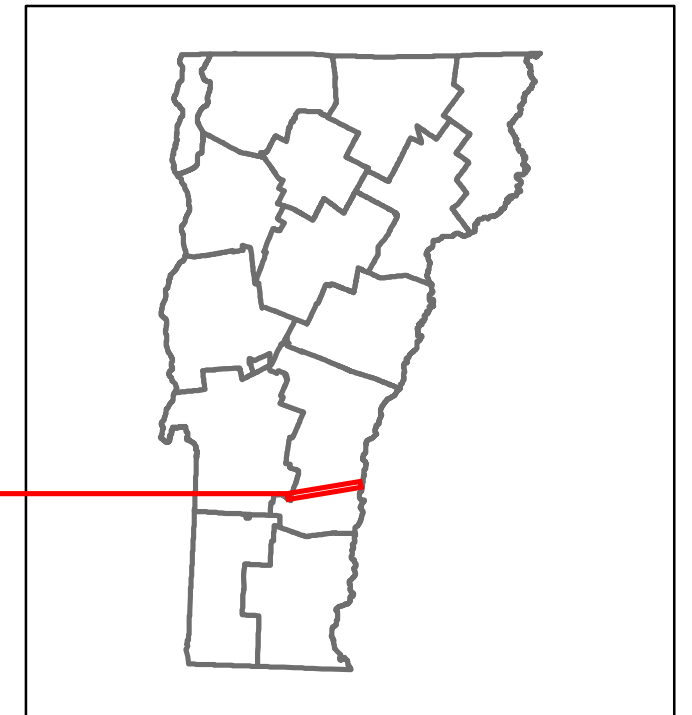


# Route Log and Progress Chart

**DRAFT**

Please Note: Errors and Omissions May Exist.  
Contact the VT Trans Mapping Section with questions or concerns.

DISTRICT	TOWN	ROUTE
2	CAVENDISH	VT-131



## STRUCTURE DESCRIPTIONS

**Bridge 1:**  
Stringer/multi-beam or girder - 2014  
Structure No. 200146000114062  
Length: 126'  
Width: 30.0'  
Weight Limit: 0  
Facility Carried: VT 00131 ML  
Bridge Type: WELDED GIRDER  
Features Intersected: TWENTY MILE STREAM  
Surface: Bituminous  
Maintenance/Ownership: State

**Bridge 3:**  
Stringer/multi-beam or girder - 1940  
Structure No. 200146000314062  
Length: 59'  
Width: 27.3'  
Facility Carried: VT 00131 ML  
Bridge Type: ROLLED BEAM  
Features Intersected: ELM BROOK  
Surface: Bituminous  
Maintenance/Ownership: State

**Bridge 4:**  
Stringer/multi-beam or girder - 1938  
Structure No. 200146000414062  
Length: 49'  
Width: 30.0'  
Facility Carried: VT 00131 ML  
Bridge Type: ROLLED BEAM  
Features Intersected: BROOK  
Surface: Bituminous  
Maintenance/Ownership: State

**Culvert 5:**  
Culvert - 1960  
Structure No. 300146000514061  
Length: 7'  
Under Clearance: 5.0'  
Facility Carried: VT 131  
Bridge Type: MULTIPLATE PIPE ARCH  
Features Intersected: BROOK  
Maintenance: State

**Culvert 6:**  
Culvert - 1960  
Structure No. 300146000614061  
Length: 7'  
Under Clearance: 5.5'  
Facility Carried: VT 131  
Bridge Type: MULTIPLATE PIPE ARCH  
Features Intersected: BROOK  
Maintenance: State

**Culvert 7:**  
Culvert - 1960  
Structure No. 300146000714061  
Length: 9'  
Under Clearance: 6.5'  
Facility Carried: VT 131  
Bridge Type: CGMPPA  
Features Intersected: BROOK  
Maintenance: State

<b>Historic Projects</b> <ul style="list-style-type: none"> <li>Unknown</li> <li>Retreatment</li> <li>Resurface</li> <li>Bituminous Mix</li> <li>Skinny Mix</li> <li>Bituminous Seal</li> </ul>	<b>Functional Class</b> <ul style="list-style-type: none"> <li>1 - Interstate System</li> <li>2 - Other Freeways and Expressways</li> <li>3 - Principal Arterial</li> <li>4 - Minor Arterial</li> <li>5 - Major Collector</li> <li>6 - Minor Collector</li> </ul>	<b>Curves</b> <ul style="list-style-type: none"> <li>Left</li> <li>Right</li> </ul>	<b>Road Widths</b> <ul style="list-style-type: none"> <li>(ft)</li> </ul>	<b>Crash Locations</b> <ul style="list-style-type: none"> <li>Fatal</li> <li>Injury</li> <li>Property Damage Only</li> <li>Unknown Crash Type</li> </ul>	<b>Mileage by Functional Class By Sheet</b> 0146 5 - Major collector 7.652	<b>Mileage by Town By Sheet</b> CAVENDISH - V131-1406 7.652 of 7.652	<b>DISTRICT</b> 2	<b>TOWN</b> CAVENDISH	<b>Date:</b> 10/21/17	<b>ROUTE</b> VT-131
<b>Speed Zones</b> 25 30 35 40 45 50 55 60 65	<b>Traffic Counters</b> (counter ID) AADT (count)	<b>Grades</b> <ul style="list-style-type: none"> <li>grade up</li> <li>grade down</li> </ul>	<b>High Crash Locations (HCL's)</b> HCL No. 206	<b>Page Total Mileage:</b> 7.652 mi	<b>Page Total Mileage:</b> 7.652 mi	<b>1 of 1</b> TWN mileage: 0.0 to 7.652	<b>ETE mileage:</b> 0.0 to 7.652			