


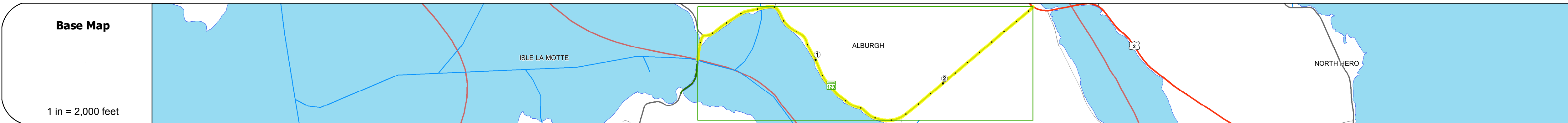
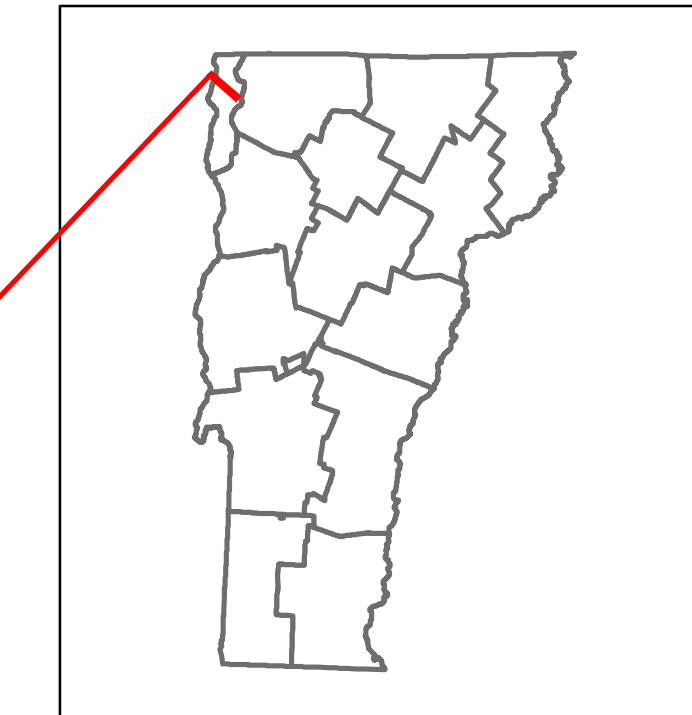


Route Log and Progress Chart

DRAFT




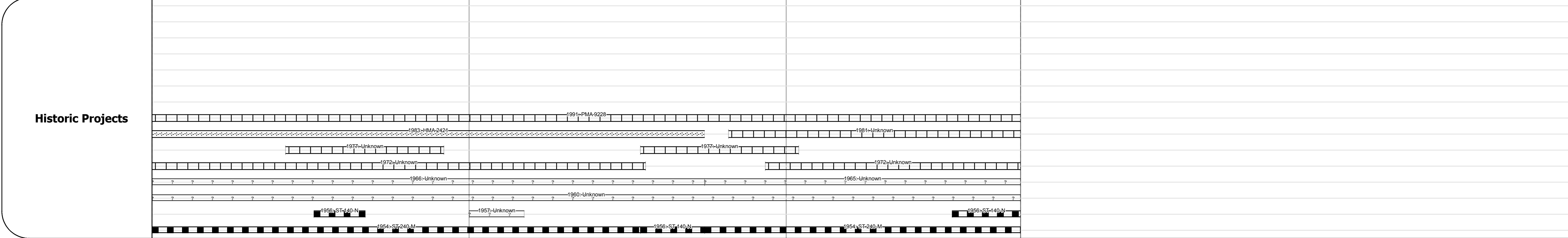
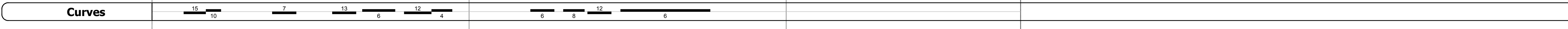
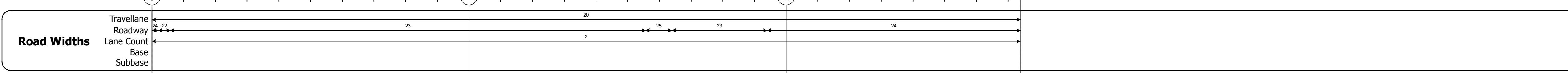
Please Note: Errors and Omissions May Exist.
Contact the VTrans Mapping Section with questions or concerns.

DISTRICT	TOWN	ROUTE
8	ALBURGH	VT-129




STRUCTURE DESCRIPTIONS

Bridge 2:
Slab - 1954
Structure No. 300290000207011
Length: 9'
Width: 28.4'
Under Clearance: 4.0'
Facility Carried: VT 129
Bridge Type: CONCRETE SLAB
Features Intersected: DRY BROOK
Surface: Bituminous
Maintenance: State



AADT Counts

Year	West of 2225	Between 2225 and 2400	Between 2400 and 2525	East of 2525
2016	960	810	930	910
2015	940	790	900	900
2014	930	780	890	890
2013	910	770	880	880
2012	900	760	880	880



Historic Projects Unknown, Bituminous Concrete, Retreatment, Bituminous Macadam, Resurface, Cold Plane and Bituminous Concrete, Bituminous Mix, Concrete, Bituminous Seal, Gravel, Surface Treated Gravel, Plant Mix, Reclaimed Base and Bituminous Concrete	Functional Class 1 - Interstate, 2 - Other, 3 - Principal Arterial, 4 - Minor Arterial, 5 - Major Collector, 6 - Minor Collector	Curves Left (segreg), Right, Grades (segreg), grade up, grade down	Road Widths Traffic Counters (counter ID), AADT (count)	Crash Locations Fatal, Injury, Property Damage Only, Unknown Crash Type, High Crash Locations (HCL's)	Mileage by Functional Class By Sheet 0290 5 - Major collector 2.739	Mileage by Town By Sheet ALBURGH - V129-0701 2.739 of 2.739	DISTRICT 8	TOWN ALBURGH	Date: 10/28/17	ROUTE VT-129 ETE mileage: 0.406 to 3.145
Page Total Mileage: 2.739 mi						Page Total Mileage: 2.739 mi		1 of 1 TWN mileage: 0.0 to 2.739		