

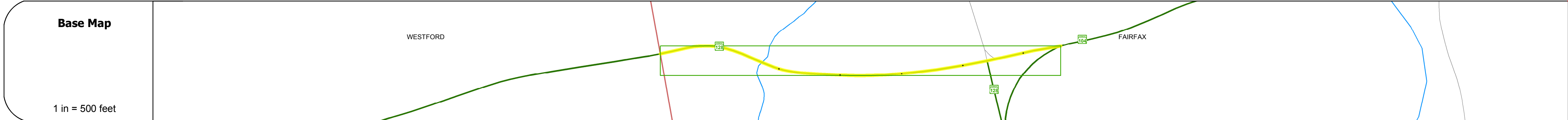
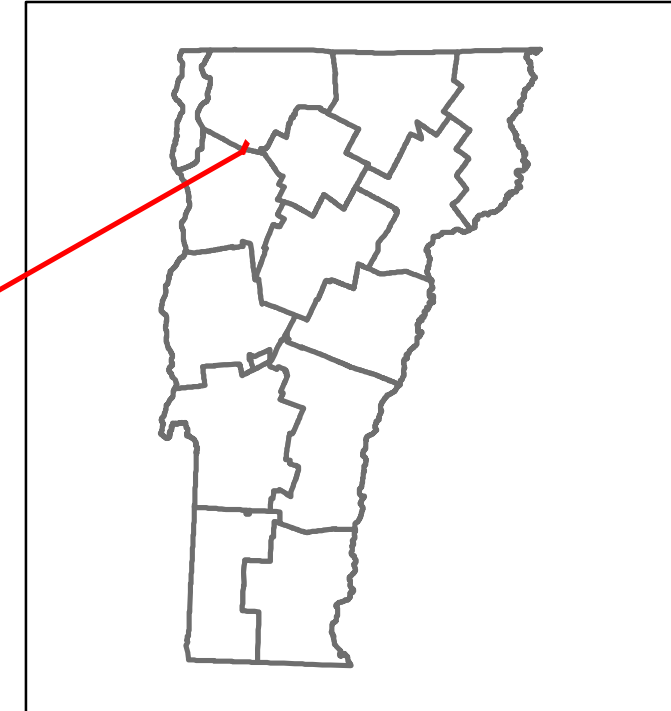


Route Log and Progress Chart

DRAFT


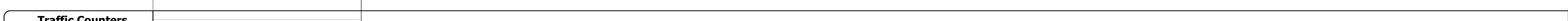


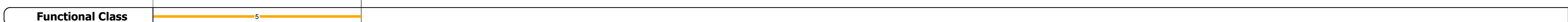


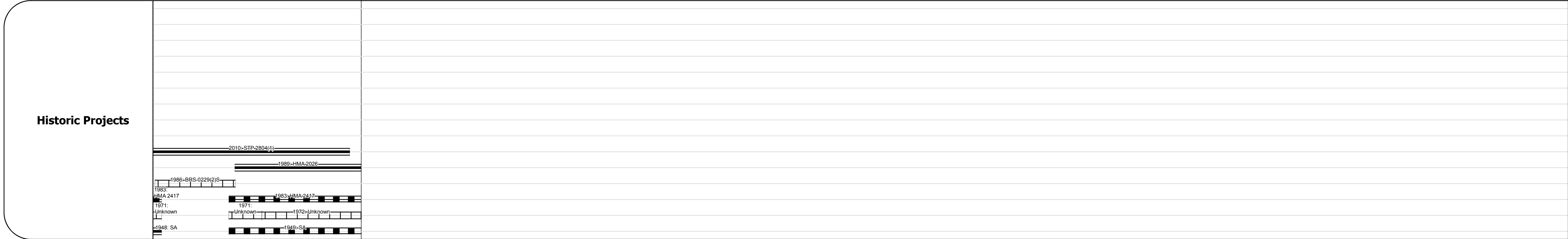


Please Note: Errors and Omissions May Exist.
Contact the VTrans Mapping Section with questions or concerns.

DISTRICT	TOWN	ROUTE
8	FAIRFAX	VT-128



STRUCTURE DESCRIPTIONS

Bridge 8:
Stringer/multi-beam or girder - 1985
Structure No: 200229000806042
Length: 74'
Width: 32.8'
Facility Carried: VT 00128 ML
Bridge Type: ROLLED BEAM
Features Intersected: BROWNS RIVER
Surface: Bituminous
Maintenance/Ownership: State



Year	ADT
2016	3600
2015	3500
2014	3500
2013	3600
2012	3600

Year	Crash Locations
2016	0
2015	0
2014	0
2013	0
2012	0

Historic Projects Unknown, Retreatment, Resurface, Bituminous Mix, Skiny Mix, Bituminous Seal, Bituminous Concrete, Cold Plane and Plant Mix, Reclaimed Base and Bituminous Concrete, Surface Treated Gravel, Concrete	Functional Class 1 - Interstate System, 2 - Other Freeways and Expressways, 3 - Principal Arterial, 4 - Minor Arterial, 5 - Major Collector, 6 - Minor Collector	Curves Left (segres), Right, Grades: grade up, grade down	Road Widths Traffic Counters (counter ID), AADT (count)	Crash Locations Fatal, Injury, Property Damage Only, Unknown Crash Type, High Crash Locations (HCL's): 1-100, 101-200, 201-300, 301-400, 401-800	Mileage by Functional Class By Sheet 0229 5 - Major collector 0.662	Mileage by Town By Sheet FAIRFAX - V128-0604 0.662 of 0.662	DISTRICT 8	TOWN FAIRFAX	Date: 10/28/17	ROUTE VT-128 ETE mileage: 10.954 to 11.616
Page Total Mileage: 0.662 mi						Page Total Mileage: 0.662 mi				