










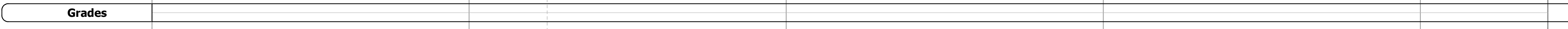

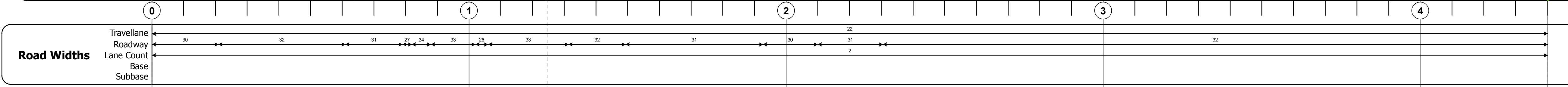
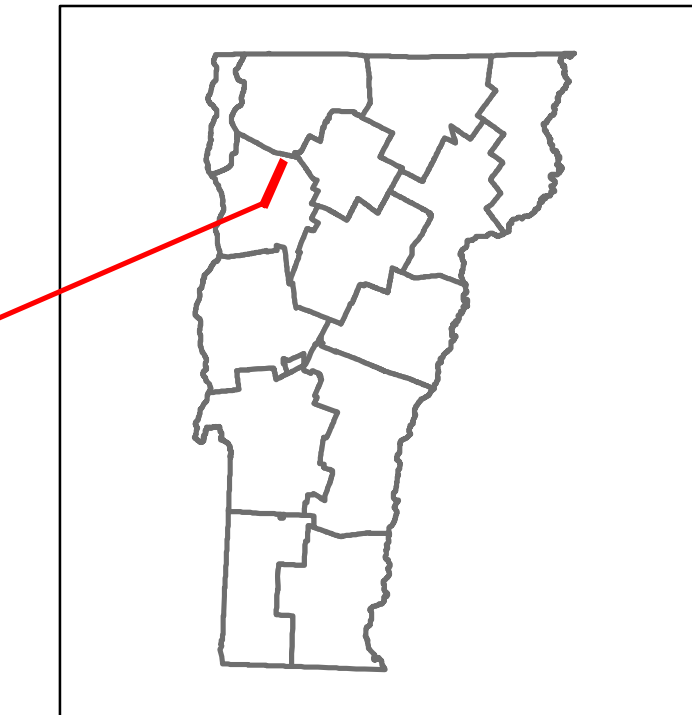


Route Log and Progress Chart

DRAFT

Please Note: Errors and Omissions May Exist.
Contact the VTrans Mapping Section with questions or concerns.

DISTRICT	TOWN	ROUTE
5	ESSEX	VT-128



STRUCTURE DESCRIPTIONS

Culvert 1:
Culvert - 1948
Structure No. 300229000104061
Length: 15'
Under Clearance: 14.0'
Facility Carried: VT128
Bridge Type: CGMPP
Features Intersected: ALDER BROOK
Maintenance: State

Culvert 2:
Culvert - 1919
Structure No. 300229000204061
Length: 12'
Width: 22.2'
Under Clearance: 4.0'
Facility Carried: VT128
Bridge Type: RC BOX
Features Intersected: BROOK
Maintenance: State

Bridge 3:
Stringer/multi-beam or girder - 1940
Structure No. 200229000304062
Length: 84'
Width: 22.2'
Facility Carried: VT 00128 ML
Bridge Type: ROLLED BEAM
Features Intersected: BROWNS RIVER
Surface: Bituminous
Maintenance/Ownership: State

Culvert 4:
Culvert - 1919
Structure No. 300229000404061
Length: 13'
Under Clearance: 6.0'
Facility Carried: VT128
Bridge Type: CONCRETE BOX
Features Intersected: ABBEY BROOK
Maintenance: State

Historic Projects <ul style="list-style-type: none"> Unknown Bituminous Concrete Retreatment Resurface Bituminous Mix Skinny Mix Bituminous Seal 	Functional Class <ul style="list-style-type: none"> 1 - Interstate System 2 - Other Freeways and Expressways 3 - Principal Arterial 4 - Minor Arterial 5 - Major Collector 6 - Minor Collector 	Curves <ul style="list-style-type: none"> Left (segreg) Right 	Road Widths (ft) Traffic Counters (counter ID) AADT (count)	Crash Locations <ul style="list-style-type: none"> Fatal Injury Property Damage Only Unknown Crash Type High Crash Locations (HCL's) HCL No. 201 - 300 1 - 100 301 - 400 101 - 200 401 - 800	Mileage by Functional Class By Sheet 0229 5 - Major collector 4.402	Mileage by Town By Sheet ESSEX - v128-0406 4.402 of 4.402	DISTRICT 5	TOWN ESSEX	Date: 10/28/17	ROUTE VT-128 ETE mileage: 0.0 to 4.402
Indicated plans available - http://vtransmap01.ad.state.vt.us/rp/cpr/D/webstore/						Page Total Mileage: 4.402 mi		Page Total Mileage: 4.402 mi		