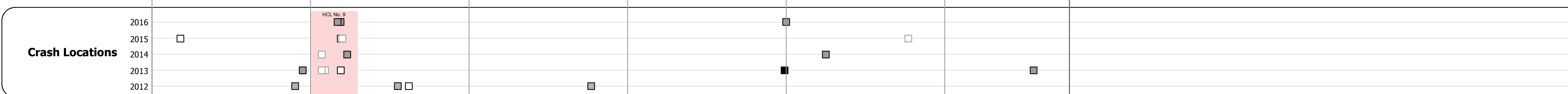
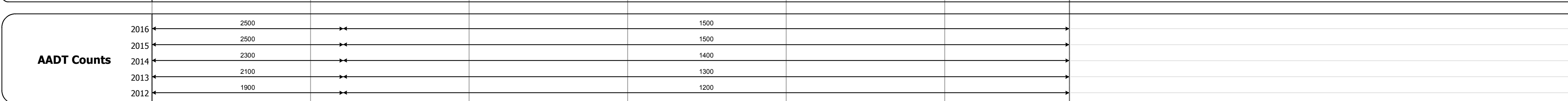



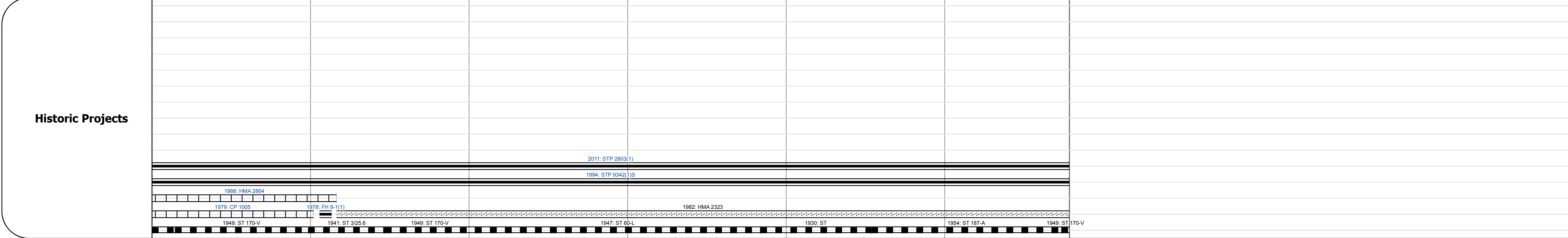

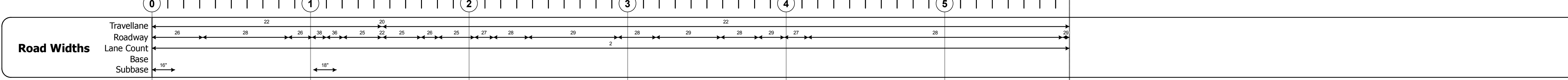
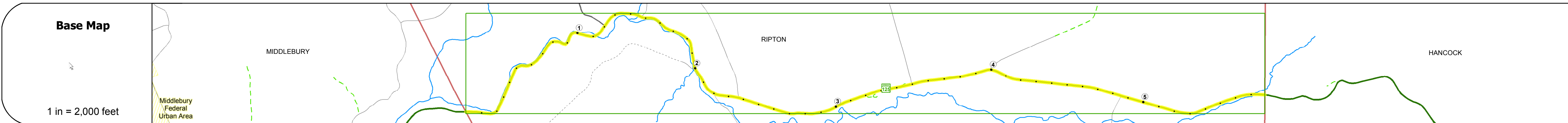
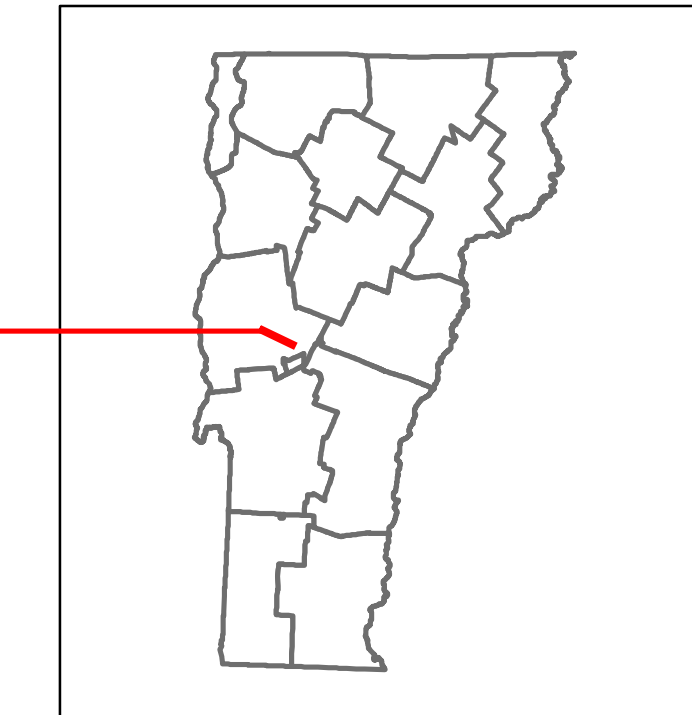


DISTRICT	TOWN	ROUTE
5	RIPTON	VT-125



STRUCTURE DESCRIPTIONS

Culvert 13A:
Culvert - 1919
Structure No. 300174013A01161
Length: 6'
Facility Carried: VT125
Bridge Type: PRECAST R.C. BOX
Features Intersected: BROOK
Maintenance: State

Culvert 14:
Culvert - 1978
Structure No. 200174001401162
Length: 68'
Facility Carried: VT 00125 ML
Bridge Type: TWIN RC BOX
Features Intersected: MIDDLEBURY RIVER
Maintenance/Ownership: State

Bridge 15:
Tee Beam - 1928
Structure No. 200174001501162
Length: 28'
Width: 20.3'
Facility Carried: VT 00125 ML
Bridge Type: CONCRETE T-BEAM
Features Intersected: MIDDLEBURY RIVER
Surface: Bituminous
Maintenance/Ownership: State

Culvert 17:
Culvert - 2001
Structure No. 300174001701161
Length: 13'
Under Clearance: 8.0'
Facility Carried: VT125
Bridge Type: PRECAST R.C. BOX
Features Intersected: BRANDY BROOK
Maintenance: State

Culvert 18:
Culvert - 1982
Structure No. 300174001801161
Length: 9'
Under Clearance: 8.0'
Facility Carried: VT125
Bridge Type: STEEL CULVERT
Features Intersected: BROOK
Maintenance: State

Culvert 19:
Culvert - 2015
Structure No. 300174001901161
Length: 15'
Under Clearance: 5.0'
Facility Carried: VT125
Bridge Type: SEG. CONC. BOX
Features Intersected: CRYSTAL BROOK
Maintenance: State

Historic Projects <ul style="list-style-type: none"> Unknown Bituminous Concrete Retreatment Resurface Bituminous Mix Skinny Mix Bituminous Seal 	Functional Class <ul style="list-style-type: none"> 1 - Interstate System 2 - Other Freeways and Expressways 3 - Principal Arterial 4 - Minor Arterial 5 - Major Collector 6 - Minor Collector 	Curves <ul style="list-style-type: none"> Left Right 	Road Widths (ft) Traffic Counters (counter ID) AADT (count)	Crash Locations <ul style="list-style-type: none"> Fatal Injury Property Damage Only Unknown Crash Type High Crash Locations (HCL's) HCL No. 9 1 - 100 101 - 200 201 - 300 301 - 400 401 - 800	Mileage by Functional Class By Sheet 0174 5 - Major collector 5.786	Mileage by Town By Sheet RIPTON - V125-0116 5.786 of 5.786	DISTRICT 5	TOWN RIPTON	Date: 10/21/17	ROUTE VT-125 ETE mileage: 18.625 to 24.411
Indicated plans available - http://vtransmap01.aot.state.vt.us/rp/cpr/DWebstore/						Page Total Mileage: 5.786 mi	Page Total Mileage: 5.786 mi	1 of 1 TWN mileage: 0.0 to 5.786		