


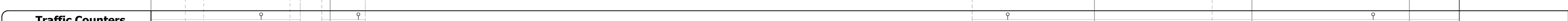


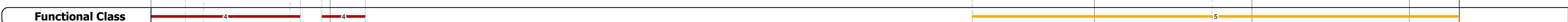





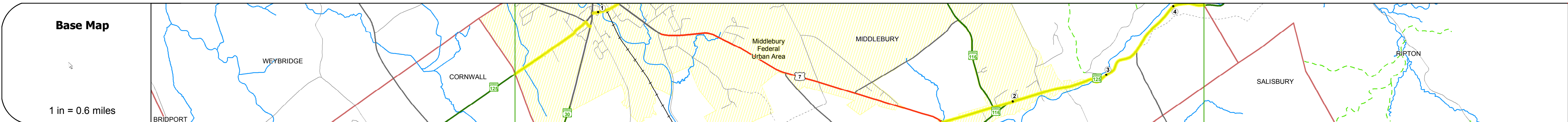
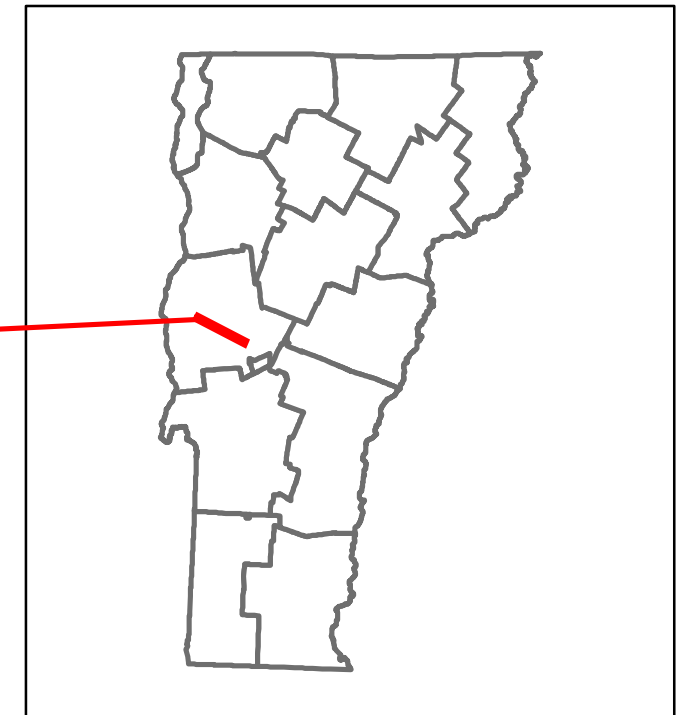


DISTRICT	TOWN	ROUTE
5	MIDDLEBURY	VT-125



STRUCTURE DESCRIPTIONS

Bridge 11A:
Stringer/multi-beam or girder - 2010
Structure No: 200174011A01112
Length: 483'
Width: 42.0'
Under Clearance: 15.0'
Weight Limit: 0
Facility Carried: VT 00125 ML
Bridge Type: PRESTRESSED BULB TEE
Features Intersected: OTTER CREEK
Surface: Bituminous
Maintenance/Ownership: City/Municipal

Bridge 13:
Stringer/multi-beam or girder - 2014
Structure No: 200174001301112
Length: 66'
Width: 34.0'
Facility Carried: VT 00125 ML
Bridge Type: NEXT BEAM
Features Intersected: MIDDLEBURY RIVER
Surface: Bituminous
Maintenance/Ownership: State

Historic Projects <ul style="list-style-type: none"> Unknown Retreatment Resurface Bituminous Mix Skinny Mix Bituminous Seal 	Functional Class <ul style="list-style-type: none"> 1 - Interstate System 2 - Other Freeways and Expressways 3 - Principal Arterial 4 - Minor Arterial 5 - Major Collector 6 - Minor Collector 	Curves <ul style="list-style-type: none"> Left Right 	Road Widths <ul style="list-style-type: none"> Gravel Plant Mix Reclaimed Base and Bituminous Concrete Concrete Gravel 	Crash Locations <ul style="list-style-type: none"> Fatal Injury Property Damage Only Unknown Crash Type 	Mileage by Functional Class By Sheet 5900 0174 4 - Minor Arterial 5 - Major Collector 1,224 3,093	Mileage by Town By Sheet MIDDLEBURY - V125-0111 4.317 of 4.317 Ghost Section - (VT-30, MM 1.399 to 1.536)	DISTRICT 5	TOWN MIDDLEBURY	Date: 10/21/17	ROUTE VT-125 ETE mileage: 14.308 to 18.625
Page Total Mileage: 4.317 mi										