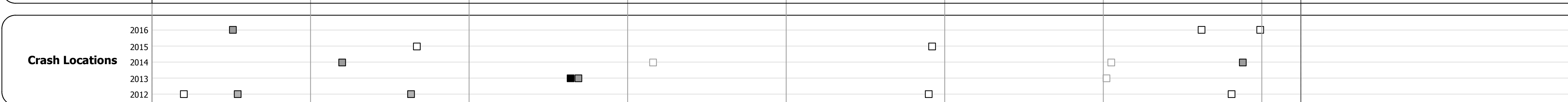
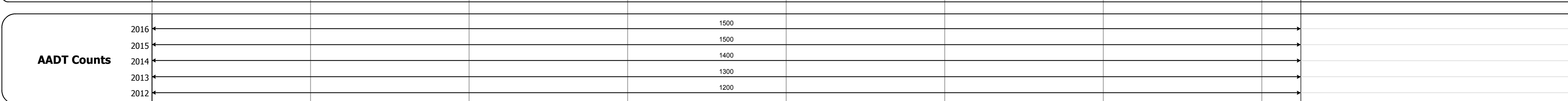

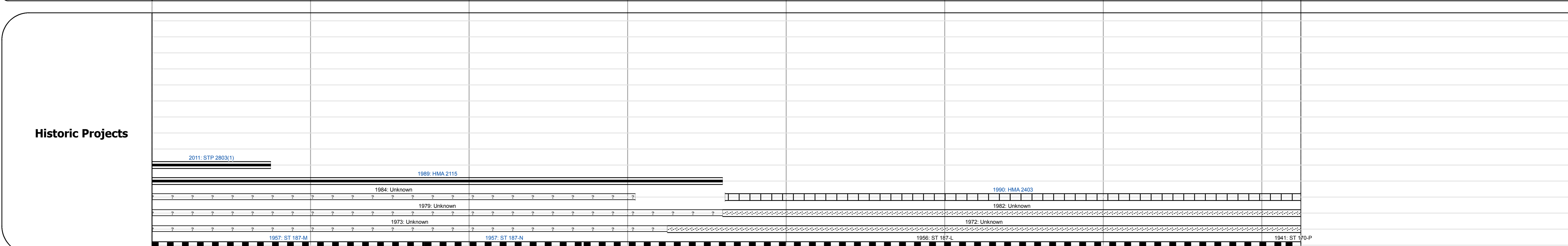
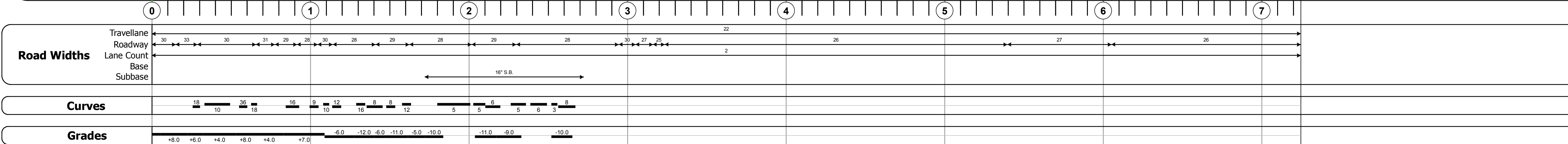
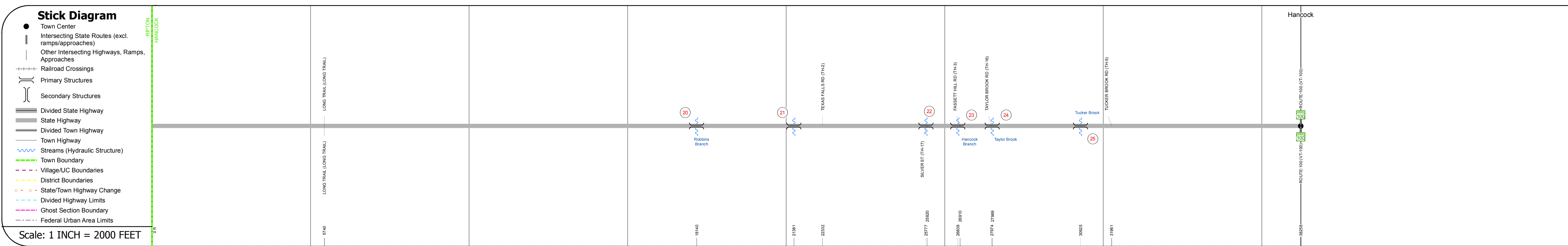
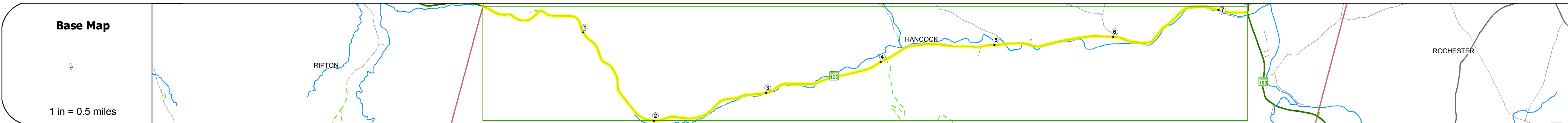
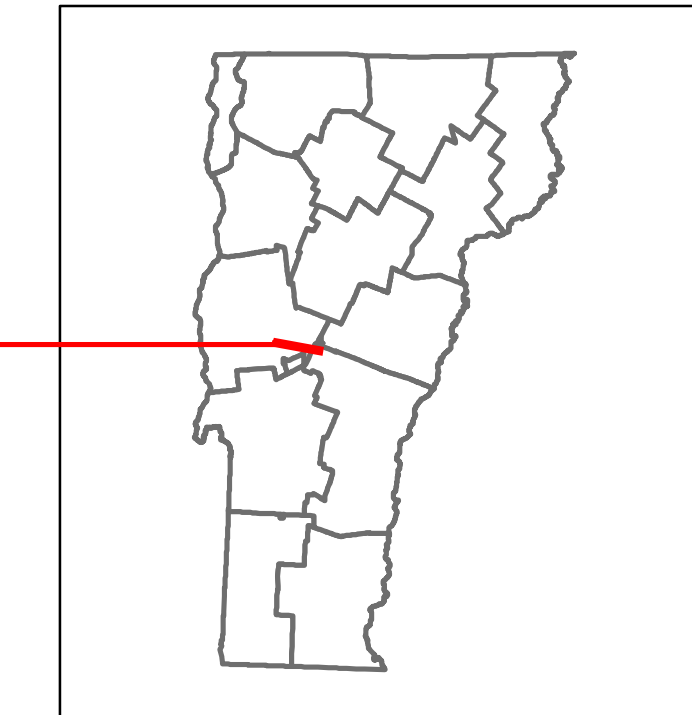


| | | |
|----------|---------|--------|
| DISTRICT | TOWN | ROUTE |
| 4 | HANCOCK | VT-125 |



STRUCTURE DESCRIPTIONS

Culvert 20:
Culvert - 1957
Structure No. 300174002001081
Length: 16'
Under Clearance: 9.0'
Facility Carried: VT125
Bridge Type: MULTIPLATE PIPE ARCH
Features Intersected: ROBINS BROOK
Maintenance: State

Culvert 21:
Culvert - 1957
Structure No. 300174002101081
Length: 9'
Under Clearance: 6.0'
Facility Carried: VT125
Bridge Type: RC BOX
Features Intersected: BOYDEN BROOK
Maintenance: State

Culvert 22:
Culvert - 1957
Structure No. 300174002201081
Length: 9'
Under Clearance: 4.5'
Facility Carried: VT125
Bridge Type: RC BOX
Features Intersected: PIPER BROOK
Maintenance: State

Bridge 23:
Tee Beam - 2013
Structure No. 200174002301082
Length: 72'
Width: 30.0'
Facility Carried: VT 00125 ML
Bridge Type: PRESTRESS NEXT BEAM
Features Intersected: HANCOCK BROOK
Surface: Bituminous
Maintenance/Ownership: State

Culvert 24:
Culvert - 2012
Structure No. 300174002401081
Length: 10'
Facility Carried: VT125
Bridge Type: R.C. BOX
Features Intersected: BROOK
Maintenance: State

Bridge 25:
Slab - 1941
Structure No. 300174002501081
Length: 15'
Width: 24.0'
Under Clearance: 5.0'
Facility Carried: VT125
Bridge Type: CONCRETE SLAB
Features Intersected: TUCKER BROOK
Surface: Bituminous
Maintenance: State

| | | | | | | | | | | |
|---|--|--|--|---|---|---|----------------------|-------------------------------------|-----------------------|------------------------|
| Historic Projects <ul style="list-style-type: none"> Unknown Bituminous Concrete Retreatment Resurface Bituminous Mix Skippy Mix Bituminous Seal | Functional Class <ul style="list-style-type: none"> 1 - Interstate System 2 - Other Freeways and Expressways 3 - Principal Arterial 4 - Minor Arterial 5 - Major Collector 6 - Minor Collector | Curves <ul style="list-style-type: none"> Left Right | Road Widths <ul style="list-style-type: none"> (ft) | Crash Locations <ul style="list-style-type: none"> Fatal Injury Property Damage Only Unknown Crash Type | Mileage by Functional Class By Sheet 0174 5 - Major collector 7.246 | Mileage by Town By Sheet HANCOCK - V125-0108 7.246 of 7.246 | DISTRICT 4 | TOWN HANCOCK | Date: 10/21/17 | ROUTE VT-125 |
| Speed Zones 25 30 35 40 45 50 55 60 65 | | | | | | Page Total Mileage: 7.246 mi | | Page Total Mileage: 7.246 mi | | |