


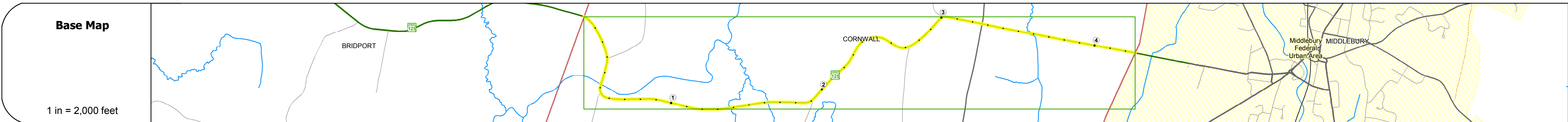


Route Log and Progress Chart

DRAFT

Please Note: Errors and Omissions May Exist.
Contact the VTrans Mapping Section with questions or concerns.

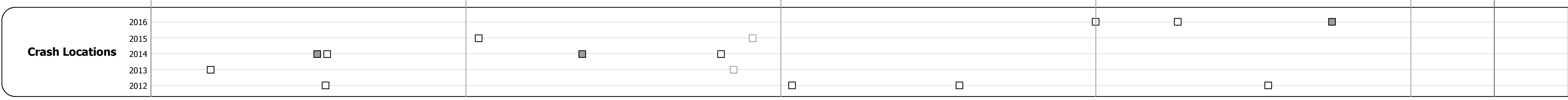
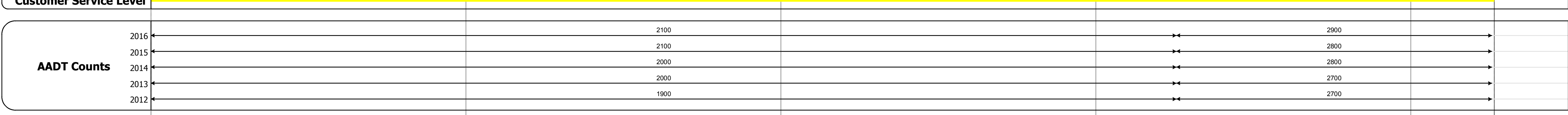






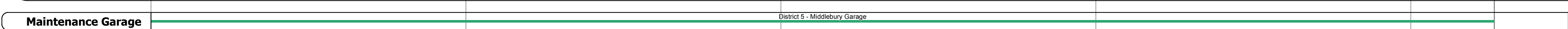
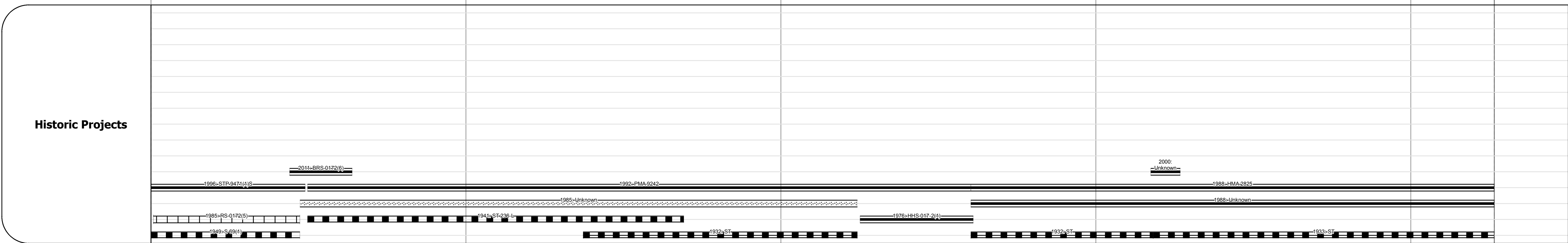

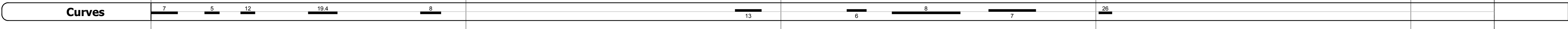
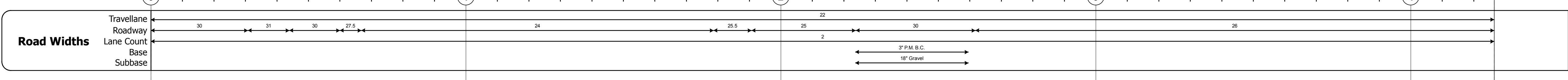
DISTRICT	TOWN	ROUTE
5	CORNWALL	VT-125



STRUCTURE DESCRIPTIONS

Bridge 9:
Stringer/multi-beam or girder - 2010
Structure No. 20017200901042
Length: 151'
Width: 29.5'
Facility Carried: VT 00125 ML
Bridge Type: WELDED GIRDER
Features Intersected: LEMON FAIR RIVER
Surface: Bituminous
Maintenance/Ownership: State

Culvert 10:
Culvert - 1960
Structure No. 300172001001041
Length: 10'
Under Clearance: 7.0'
Facility Carried: VT 125
Bridge Type: MULTIPLATE PIPE ARCH
Features Intersected: BROOK
Maintenance: State



Historic Projects Unknown, Bituminous Concrete, Retreatment, Bituminous Macadam, Resurface, Cold Plane and Bituminous Concrete, Bituminous Mix, Concrete, Skiny Mix Seal, Gravel, Surface Treated Gravel, Plant Mix, Reclaimed Base and Bituminous Concrete	Functional Class 1- Interstate System, 2- Other Freeways and Expressways, 3- Principal Arterial, 4- Minor Arterial, 5- Major Collector, 6- Minor Collector	Curves Left (segreg), Right, Grades: grade up, grade down	Road Widths Traffic Counters (counter ID), AADT (count)	Crash Locations Fatal, Injury, Property Damage Only, Unknown Crash Type, High Crash Locations (HCL's): HCL No. 1-100, 101-200, 201-300, 301-400, 401-800	Mileage by Functional Class By Sheet 0172 5 - Major collector 4.265	Mileage by Town By Sheet CORNWALL - V125-0104 4.265 of 4.265
---	--	---	---	--	---	--

DISTRICT	TOWN	Date: 10/28/17	ROUTE
5	CORNWALL	1 of 1 TWN mileage: 0.0 to 4.265	VT-125 ETE mileage: 10.043 to 14.308