

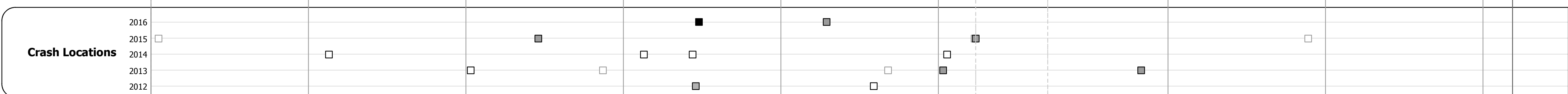
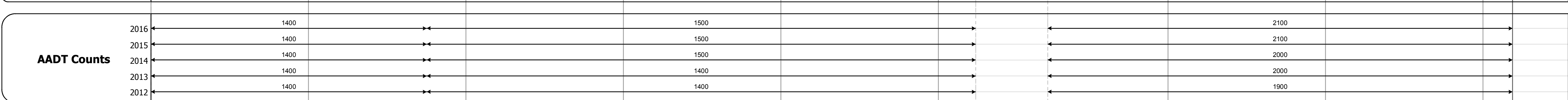




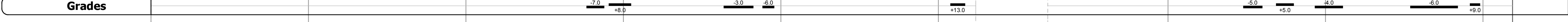
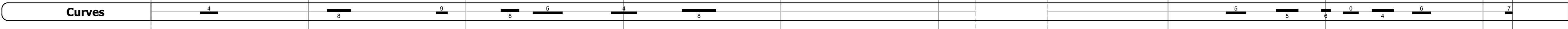
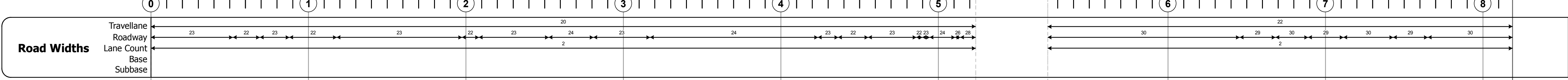
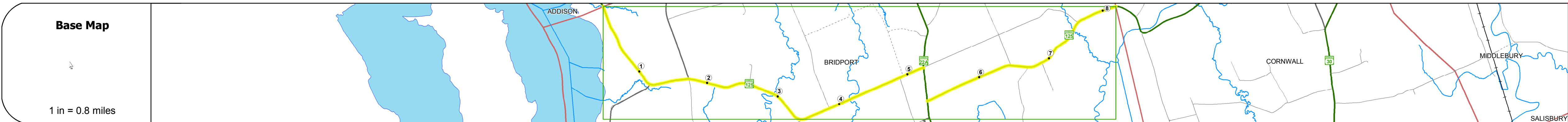
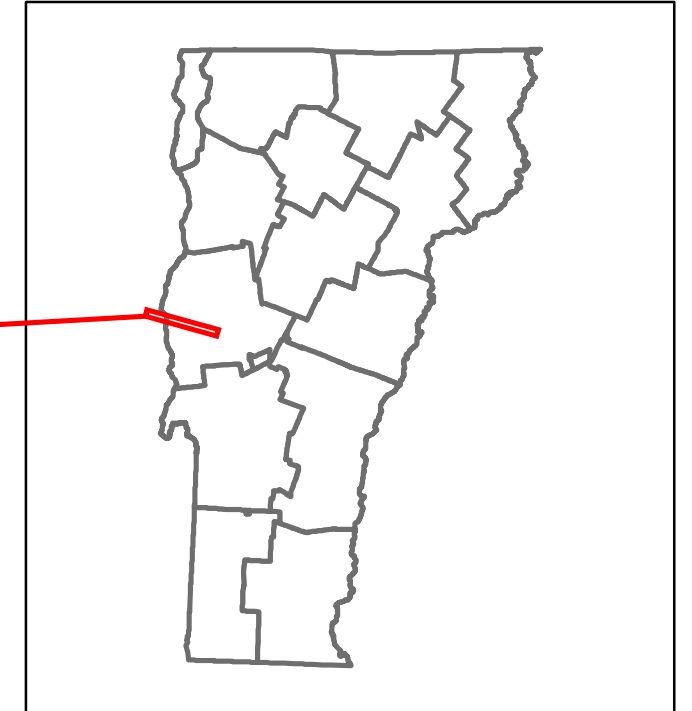


Route Log and Progress Chart

DRAFT

Please Note: Errors and Omissions May Exist.
Contact the VTrans Mapping Section with questions or concerns.

| | | |
|----------|----------|--------|
| DISTRICT | TOWN | ROUTE |
| 5 | BRIDPORT | VT-125 |



STRUCTURE DESCRIPTIONS

Culvert 2:
Culvert - 2015
Structure No. 300172000201021
Length: 20'
Under Clearance: 10.0'
Facility Carried: VT125
Bridge Type: SEG. BOX CULVERT
Features Intersected: WEST BR DEAD CREEK
Maintenance: State

Bridge 3:
Other - 1936
Structure No. 200172000301022
Length: 49'
Width: 25.0'
Facility Carried: VT 00125 ML
Bridge Type: T-EM WID W PS SLAB
Features Intersected: E. BR. DEAD CREEK
Surface: Bituminous
Maintenance/Ownership: State

Culvert 5:
Culvert - 2015
Structure No. 300172000501021
Length: 22'
Under Clearance: 7.0'
Facility Carried: VT125
Bridge Type: SEG. PRECAST BOX
Features Intersected: DRAINAGE BROOK
Maintenance: State

Culvert 7:
Culvert - 1945
Structure No. 300172000701021
Length: 12'
Under Clearance: 12.0'
Facility Carried: VT 125
Bridge Type: MULTIPLATE PIPE
Features Intersected: BROOK
Maintenance: State

Culvert 8:
Culvert - 1949
Structure No. 300172000801021
Length: 8'
Under Clearance: 7.0'
Facility Carried: VT125
Bridge Type: MULTIPLATE CGMP
Features Intersected: DRAINAGE BROOK
Maintenance: State

| | | | | | | | | | | |
|--|--|--|---|--|---|--|-------------------------------------|-------------------------|--|--|
| Historic Projects Unknown, Retreatment, Resurface, Bituminous Mix, Skinny Mix, Bituminous Seal Bituminous Concrete, Bituminous Macadam, Cold Plane and Bituminous Concrete, Concrete, Surface Treated Gravel, Plant Mix, Reclaimed Base and Bituminous Concrete | Functional Class 1- Interstate System, 2- Other Freeways and Expressways, 3- Principal Arterial, 4- Minor Arterial, 5- Major Collector, 6- Minor Collector | Curves Left (segres), Right Grades grade up, grade down | Road Widths (ft) Traffic Counters (counter ID) AADT (count) | Crash Locations Fatal, Injury, Property Damage Only, Unknown Crash Type High Crash Locations (HCL's) HCL No., 1-100, 101-200, 201-300, 301-400, 401-800 | Mileage by Functional Class By Sheet 0172 5 - Major collector 8.189 | Mileage by Town By Sheet BRIDPORT - V125-0102 Ghost Section - (VT-22A, MM 3.788 to 3.330) 8.189 of 8.189 | DISTRICT 5 | TOWN BRIDPORT | Date: 10/21/17 | ROUTE VT-125 ETE mileage: 1.854 to 10.043 |
| | | | | | Page Total Mileage: 8.189 mi | | Page Total Mileage: 8.189 mi | | 1 of 1 TWN mileage: 0.0 to 8.189 | |