

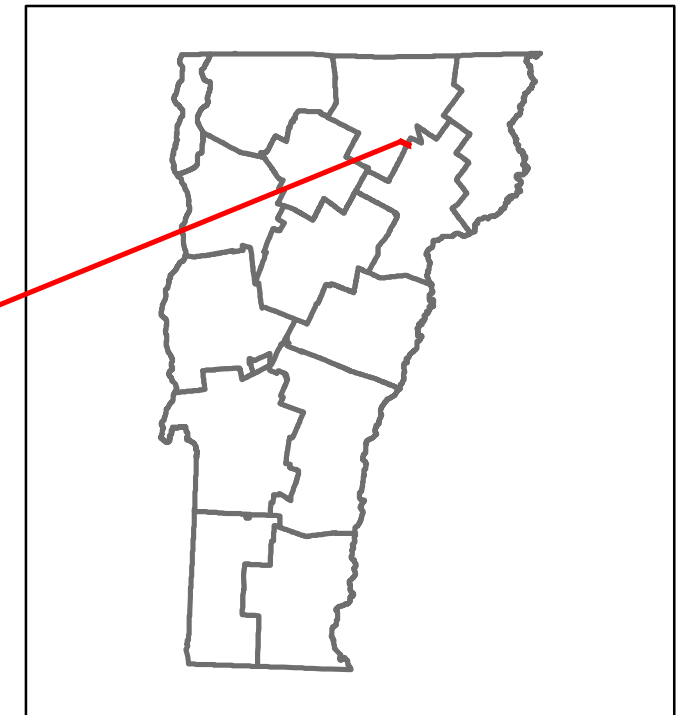


Route Log and Progress Chart




DRAFT

Please Note: Errors and Omissions May Exist.
Contact the VTrans Mapping Section with questions or concerns.

DISTRICT	TOWN	ROUTE
9	GLOVER	VT-122



STRUCTURE DESCRIPTIONS



Maintenance Garage District 7 - Lyndon Garage

Speed Zone

Functional Class 5 - Major Collector

National Highway System

Limited Access Highway

Traffic Counters

Customer Service Level Local Connector

Year	2016	2015	2014	2013	2012
AADT Counts	500	490	500	520	530

Year	2016	2015	2014	2013	2012
Crash Locations					

Historic Projects Unknown, Retreatment, Resurface, Bituminous Mix, Skiny Mix, Bituminous Seal, Concrete, Surface Treated Gravel, Plant Mix, Reclaimed Base and Bituminous Concrete	Functional Class 1 - Interstate System, 2 - Other Freeways and Expressways, 3 - Principal Arterial, 4 - Minor Arterial, 5 - Major Collector, 6 - Minor Collector	Curves Left (segreg), Right, Grades (grade up, grade down)	Road Widths Traffic Counters (counter ID), AADT (count)	Crash Locations Fatal, Injury, Property Damage Only, Unknown Crash Type, High Crash Locations (HCL's)	Mileage by Functional Class By Sheet 0259 5 - Major collector 1.559	Mileage by Town By Sheet GLOVER - V122-1008 1.559 of 1.559	DISTRICT 9	TOWN GLOVER	Date: 10/28/17	ROUTE VT-122 ETE mileage: 13.656 to 15.215
					Page Total Mileage: 1.559 mi	Page Total Mileage: 1.559 mi				

For More Information Contact - Vermont Agency of Transportation, Policy, Planning and Intermodal Development Division - Mapping Section, 1 National Life Drive, Montpelier, VT 05633-5001 Telephone: 802-828-2600.