

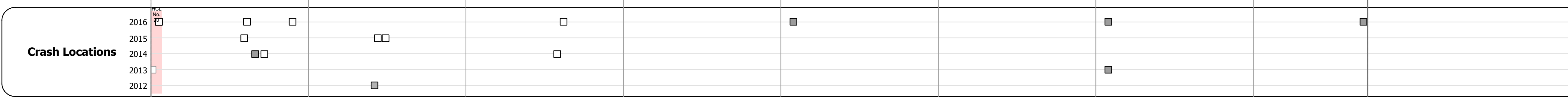
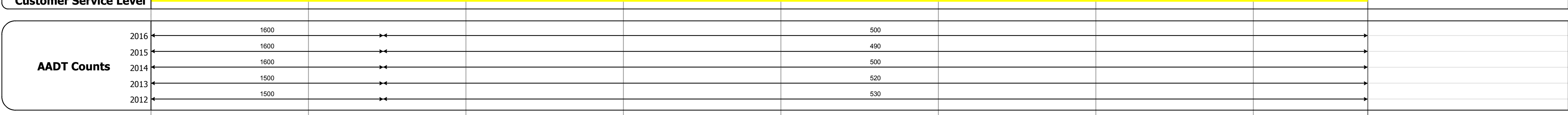






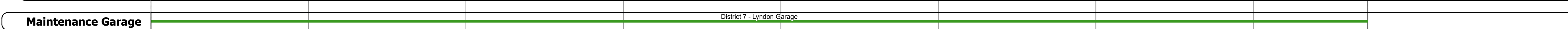


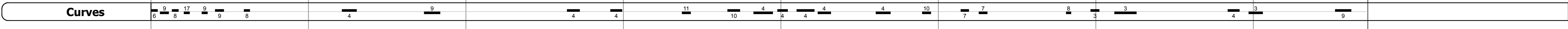
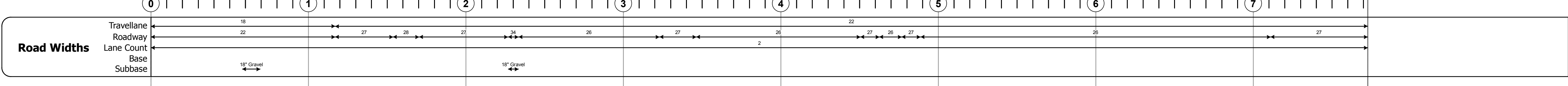
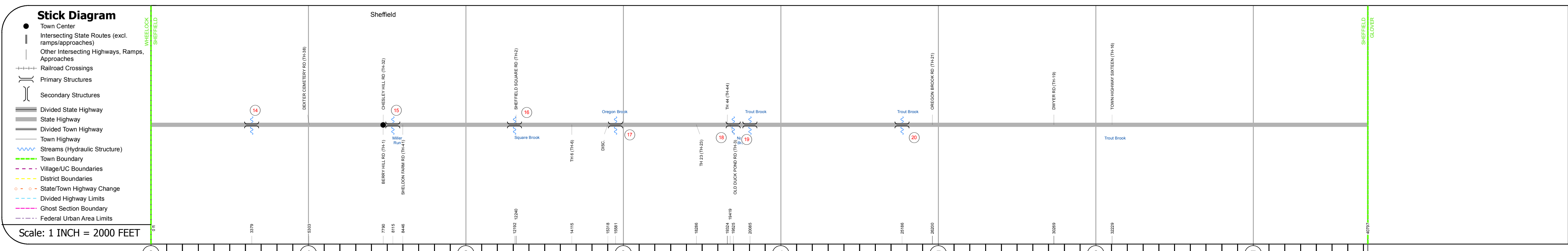
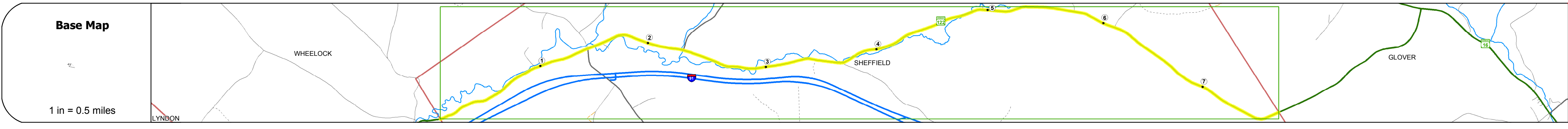
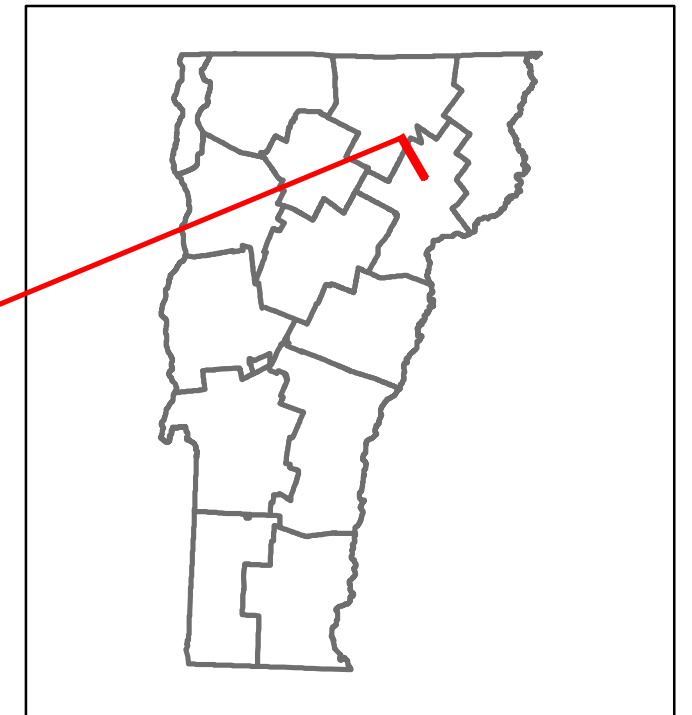


Route Log and Progress Chart

DRAFT

Please Note: Errors and Omissions May Exist.
Contact the VTTrans Mapping Section with questions or concerns.

DISTRICT	TOWN	ROUTE
7	SHEFFIELD	VT-122



STRUCTURE DESCRIPTIONS

Bridge 14:
Slab - 1940
Structure No. 300259001403121
Length: 6'
Width: 33.7'
Under Clearance: 5.0'
Facility Carried: VT 122
Bridge Type: CONCRETE SLAB
Features Intersected: BROOK
Surface: Bituminous
Maintenance: State

Bridge 15:
Tee Beam - 1928
Structure No. 200259001503122
Length: 44'
Width: 23.8'
Facility Carried: VT 0122 ML
Bridge Type: CONCRETE T-BEAM
Features Intersected: MILLER RUN
Surface: Bituminous
Maintenance/Ownership: State

Bridge 16:
Frame - 1949
Structure No. 300259001603121
Length: 18'
Width: 34.8'
Under Clearance: 5.0'
Facility Carried: VT 122
Bridge Type: CONCRETE FRAME
Features Intersected: SQUARE BROOK
Surface: Bituminous
Maintenance: State

Bridge 17:
Slab - 1974
Structure No. 200259001703122
Length: 35'
Width: 34.5'
Facility Carried: VT 0122 ML
Bridge Type: PRESTRESS CONC SLAB
Features Intersected: MILLER RUN
Surface: Bituminous
Maintenance/Ownership: State

Culvert 18:
Culvert - 1958
Structure No. 300259001803121
Length: 11'
Under Clearance: 7.0'
Facility Carried: VT 122
Bridge Type: C.G.M.P.P.A.
Features Intersected: NATION BROOK
Maintenance: State

Culvert 19:
Culvert - 1958
Structure No. 300259001903121
Length: 11'
Under Clearance: 6.0'
Facility Carried: VT 122
Bridge Type: C.G.M.P.P.A.
Features Intersected: TROUT BROOK
Maintenance: State

Culvert 20:
Culvert - 1958
Structure No. 300259002003121
Length: 11'
Under Clearance: 6.0'
Facility Carried: VT 122
Bridge Type: CGMPA
Features Intersected: BROOK
Maintenance: State

Historic Projects <ul style="list-style-type: none"> Unknown Retreatment Resurface Bituminous Mix Skinny Mix Bituminous Seal 	Functional Class <ul style="list-style-type: none"> 1 - Interstate System 2 - Other Freeways and Expressways 3 - Principal Arterial 4 - Minor Arterial 5 - Major Collector 6 - Minor Collector 	Curves <ul style="list-style-type: none"> Left Right 	Road Widths <ul style="list-style-type: none"> (ft) 	Crash Locations <ul style="list-style-type: none"> Fatal Injury Property Damage Only Unknown Crash Type 	Mileage by Functional Class By Sheet 0259 5 - Major collector 7.727	Mileage by Town By Sheet SHEFFIELD - V122-0312 7.727 of 7.727	DISTRICT 7	TOWN SHEFFIELD	Date: 10/21/17	ROUTE VT-122
Speed Zones 25 30 35 40 45 50 55 60 65	Traffic Counters (counter ID) AADT (count)	Grades grade up grade down	High Crash Locations (HCL's) HCL No. 1 - 100 101 - 200 201 - 300 301 - 400 401 - 800	Page Total Mileage: 7.727 mi	Page Total Mileage: 7.727 mi	DISTRICT 7	TOWN SHEFFIELD	Date: 10/21/17	ROUTE VT-122	
								1 of 1 TWN mileage: 0.0 to 7.727	ETE mileage: 5.929 to 13.656	