Route Log and Progress Chart

DRAFT

Please Note: Errors and Omissions May Exist.
Contact the VTrans Mapping Section with questions or concerns.

DISTRICT	TOWN	ROUTE
7	LYNDON	VT-122

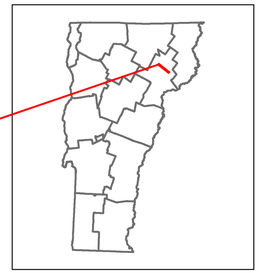

VERMONT 122

Base Map

1 in = 2,000 feet

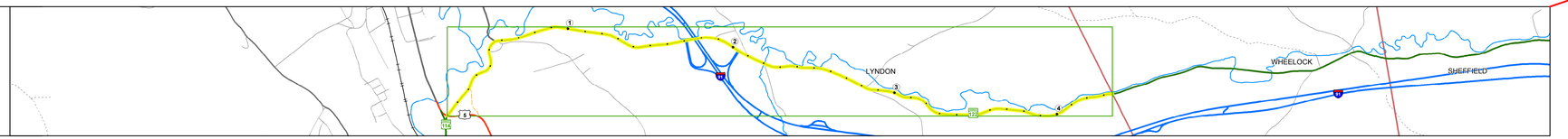

Stick Diagram

- Town Center
- Intersecting State Routes (excl. ramps/approaches)
- Other Intersecting Highways, Ramps, Approaches
- Railroad Crossings
- Primary Structures
- Secondary Structures
- Divided State Highway
- State Highway
- Divided Town Highway
- Town Highway
- Streams (Hydraulic Structure)
- Town Boundary
- Village/UC Boundaries
- District Boundaries
- State/Town Highway Change
- Divided Highway Limits
- Ghost Section Boundary
- Federal Urban Area Limits

Scale: 1 INCH = 1000 FEET

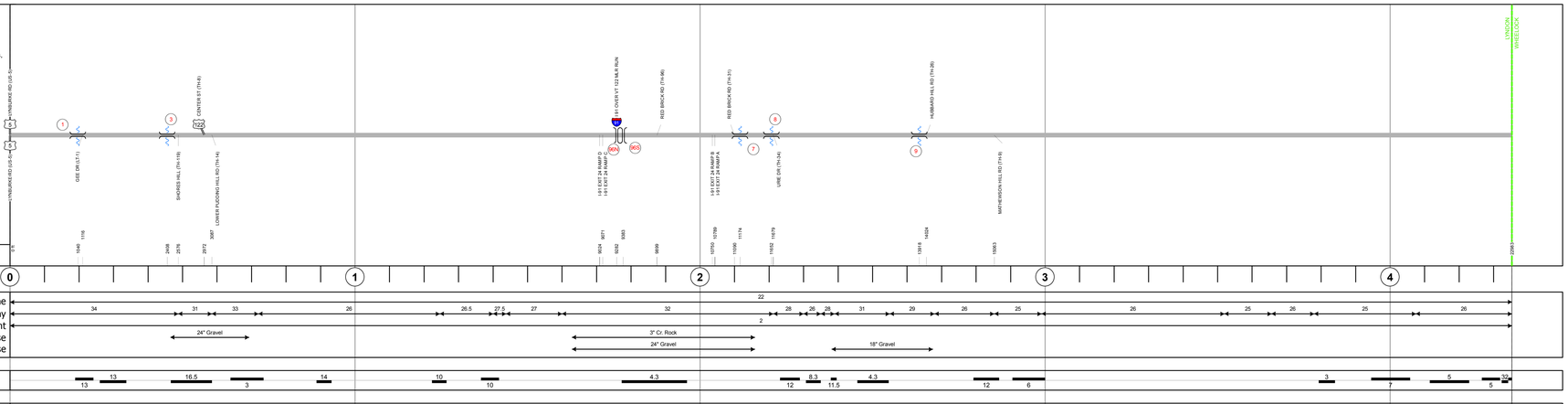

Road Widths

Curves

Grades



Historic Projects

Maintenance Garage

Speed Zone

Functional Class

National Highway System

Limited Access Highway

Traffic Counters



Customer Service Level

AADT Counts



Crash Locations

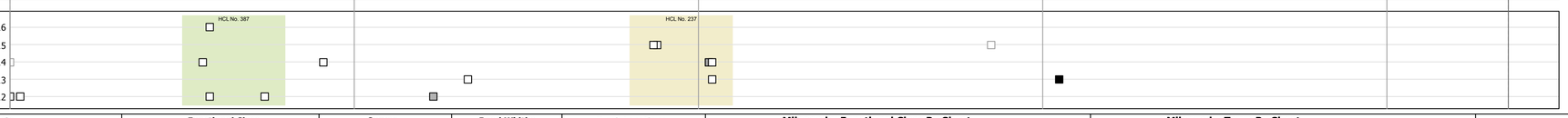

STRUCTURE DESCRIPTIONS

Culvert 1:
Culvert - 1976
Structure No. 300259000103071
Length: 8'
Under Clearance: 6.0'
Facility Carried: VT122
Bridge Type: ALUMINUM PIPE
Features Intersected: BROOK
Maintenance: State

Culvert 3:
Culvert - 1976
Structure No. 300259000203071
Length: 7'
Under Clearance: 5.0'
Facility Carried: VT122
Bridge Type: ALUMINUM PIPE
Features Intersected: BROOK
Maintenance: State

Bridge 96N:
Stringer/multi-beam or girder - 1972
Structure No. 200091096N03072
Length: 246'
Width: 39.2'
Under Clearance: 14.83'
Facility Carried: I 00091 ML
Bridge Type: 4 SPAN ROLLED BEAM
Features Intersected: I 91 OVER VT 122 MLR RUN
Surface: Bituminous
Maintenance/Ownership: State

Bridge 96S:
Stringer/multi-beam or girder - 1972
Structure No. 200091096S03072
Length: 246'
Width: 39.3'
Under Clearance: 14.92'
Facility Carried: I 00091 ML
Bridge Type: 4 SPAN ROLLED BEAM
Features Intersected: I 91 OVER VT 122 MLR RUN
Surface: Bituminous
Maintenance/Ownership: State

Culvert 7:
Culvert - 1940
Structure No. 300259000703071
Length: 6'
Under Clearance: 3.0'
Facility Carried: VT122
Bridge Type: ACCGMP
Features Intersected: BROOK
Maintenance: State

Bridge 8:
Slab - 1940
Structure No. 300259000803071
Length: 11'
Width: 33.0'
Under Clearance: 3.5'
Facility Carried: VT122
Bridge Type: PRECAST SLAB
Features Intersected: BROOK
Surface: Bituminous
Maintenance: State

Culvert 9:
Culvert - 1939
Structure No. 300259000903071
Length: 13'
Under Clearance: 5.5'
Facility Carried: VT122
Bridge Type: RC BOX
Features Intersected: SQUABBLE HOLLOW BRK
Maintenance: State

Historic Projects

- Unknown
- Retreatment
- Resurface
- Bituminous Mix
- Skinny Mix
- Bituminous Seal
- Bituminous Concrete
- Bituminous Macadam
- Cold Plane and Bituminous Concrete
- Concrete
- Gravel
- Surface Treated Gravel
- Plant Mix
- Reclaimed Base and Bituminous Concrete

Indicated plans available - http://vtransmap01.act.state.vt.us/rp/dpr/Diwebstore/

Functional Class

- 1 - Interstate System
- 2 - Other Freeways and Expressways
- 3 - Principal Arterial
- 4 - Minor Arterial
- 5 - Major Collector
- 6 - Minor Collector

Speed Zones

SPEED 25, SPEED 30, SPEED 35, SPEED 40, SPEED 45, SPEED 50, SPEED 55, SPEED 60, SPEED 65

Curves

(degrees) Left / Right

Grades

(percent) grade up / grade down

Road Widths

(ft)

Traffic Counters

(counter ID)

AADT

(count)

Crash Locations

- Fatal
- Injury
- Property Damage Only
- Unknown Crash Type

High Crash Locations (HCL's)

HCL No.
- 1 - 100
- 101 - 200
- 201 - 300
- 301 - 400
- 401 - 800

Mileage by Functional Class By Sheet

0259	5 - Major Collector	4.353

Page Total Mileage: 4.353 mi

Mileage by Town By Sheet

LYNDON - V122-0307	4.353 of 4.353

Page Total Mileage: 4.353 mi

DISTRICT	TOWN	Date: 10/28/17	ROUTE
7	LYNDON	1 of 1 TWN mileage: 0.0 to 4.353	VT-122 ETE mileage: 0.0 to 4.353