
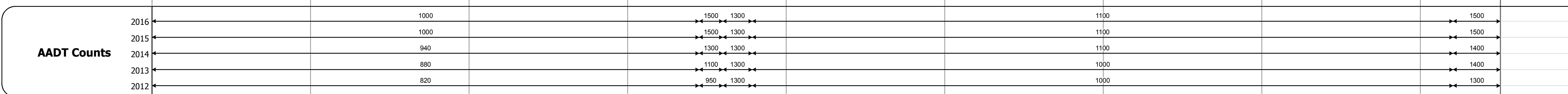
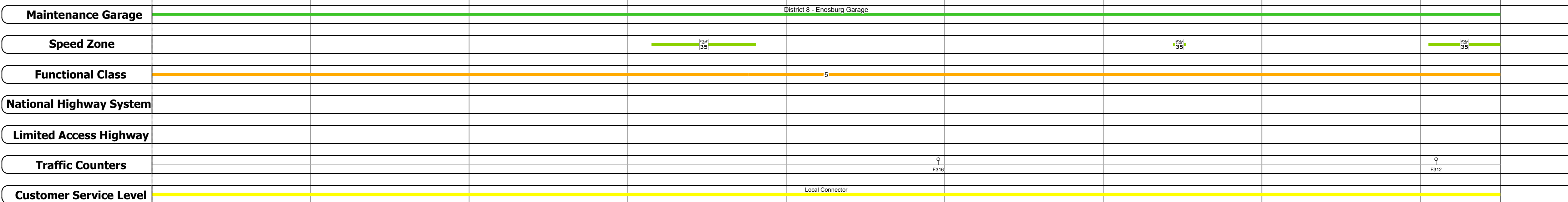

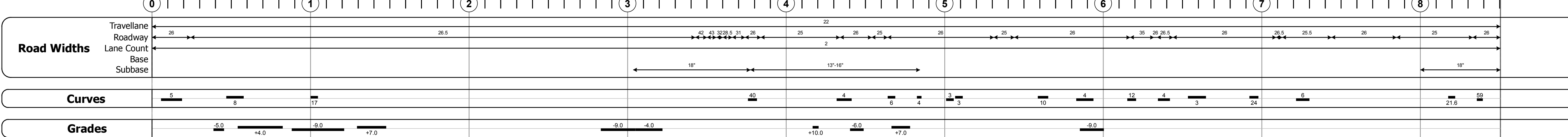
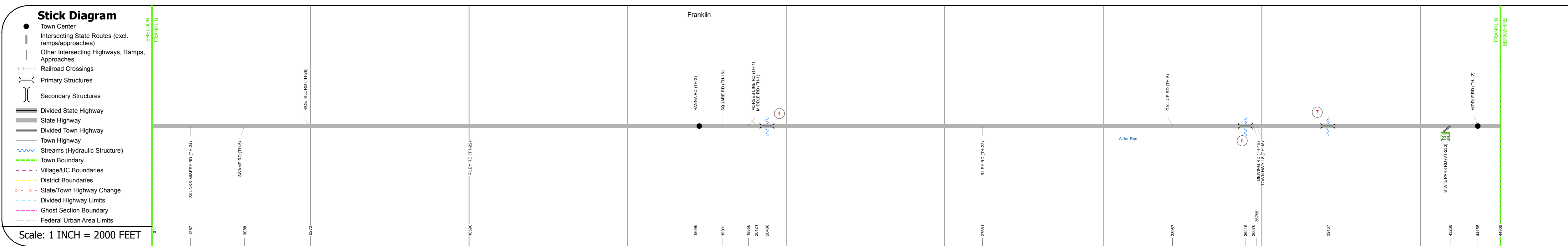
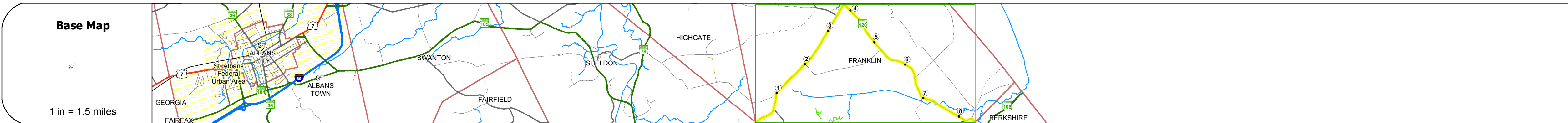
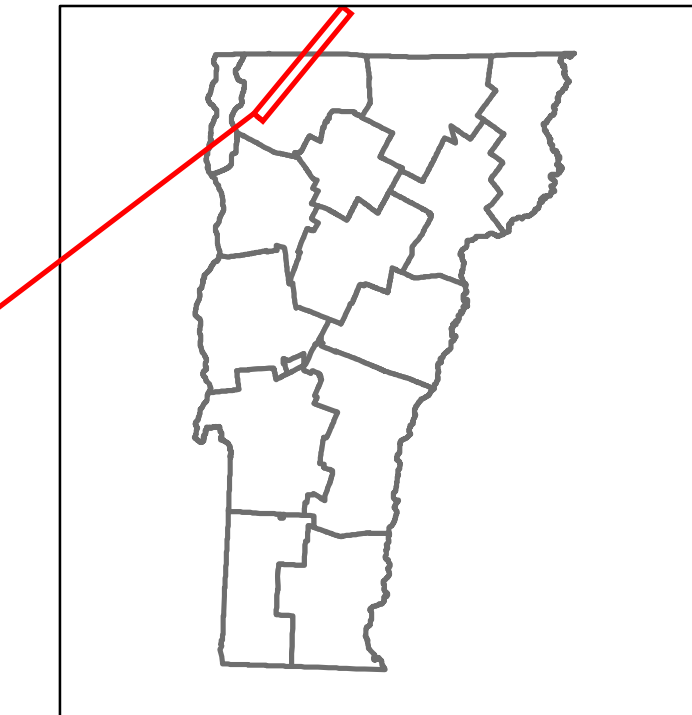


DISTRICT	TOWN	ROUTE
8	FRANKLIN	VT-120



STRUCTURE DESCRIPTIONS

Culvert 4:
Culvert - 1953
Structure No. 300302000406071
Length: 11'
Facility Carried: VT120
Bridge Type: MULTIPATE PIPE ARCH
Features Intersected: SWAMP
Maintenance: State

Culvert 6:
Culvert - 1956
Structure No. 300302000606071
Length: 12'
Width: 35.0'
Under Clearance: 4.0'
Facility Carried: VT120
Bridge Type: RC BOX
Features Intersected: BROOK
Maintenance: State

Bridge 7:
Stringer/multi-beam or girder - 1941
Structure No. 200302000706072
Length: 69'
Width: 34.2'
Facility Carried: VT 00120 ML
Bridge Type: ROLLED BEAM
Features Intersected: LAKE CARMi OUTLET BROOK
Surface: Bituminous
Maintenance/Ownership: State

Historic Projects <ul style="list-style-type: none"> Unknown Bituminous Concrete Retreatment Resurface Bituminous Mix Skinny Mix Bituminous Seal 	Functional Class <ul style="list-style-type: none"> 1 - Interstate System 2 - Other Freeways and Expressways 3 - Principal Arterial 4 - Minor Arterial 5 - Major Collector 6 - Minor Collector 	Curves <ul style="list-style-type: none"> Left Right 	Road Widths <ul style="list-style-type: none"> Plant Mix Reclaimed Base and Bituminous Concrete Gravel Concrete Surface Treated Gravel Plant Mix Reclaimed Base and Bituminous Concrete 	Crash Locations <ul style="list-style-type: none"> Fatal Injury Property Damage Only Unknown Crash Type 	Mileage by Functional Class By Sheet 0302 5 - Major Collector 4.744 0299 5 - Major Collector 3.761	Mileage by Town By Sheet FRANKLIN - V120-0607 8.505 of 8.505	DISTRICT 8	TOWN FRANKLIN	Date: 10/21/17	ROUTE VT-120 ETE mileage: 1.731 to 10.236
AADT Counts Indicated plans available - http://vtransmap01.ad.state.vt.us/rp/cpr/D/webstore/						Page Total Mileage: 8.505 mi	Page Total Mileage: 8.505 mi	1 of 1 TWN mileage: 0.0 to 8.505		