











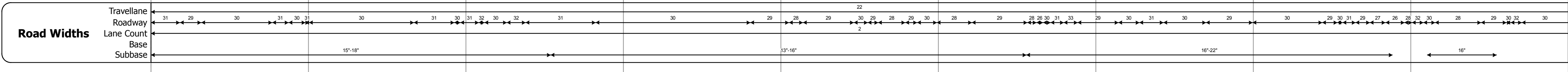
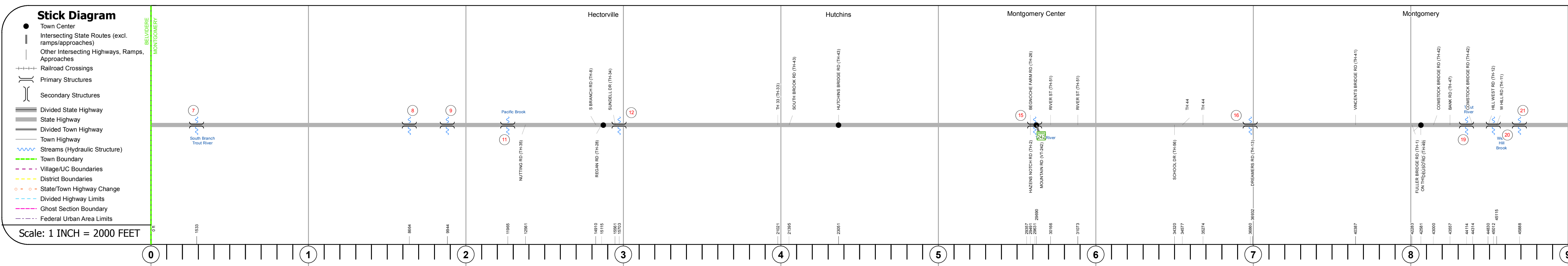
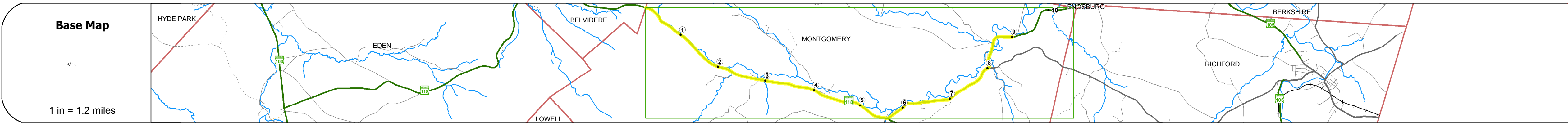
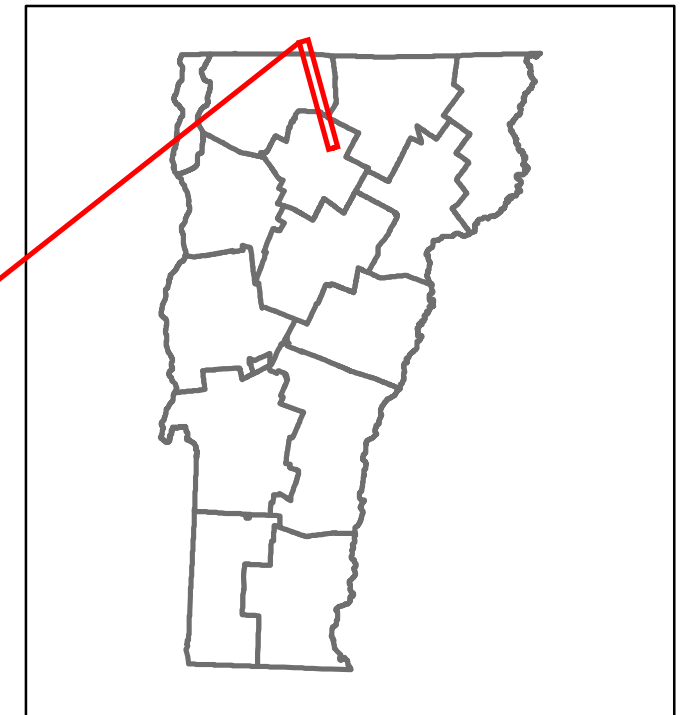


Route Log and Progress Chart

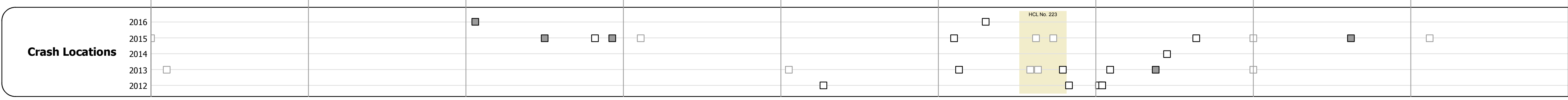
DRAFT

Please Note: Errors and Omissions May Exist.
Contact the VT Trans Mapping Section with questions or concerns.

DISTRICT	TOWN	ROUTE
8	MONTGOMERY	VT-118



Year	Segment 1	Segment 2	Segment 3	Segment 4	Segment 5	Segment 6	Segment 7	Segment 8	Segment 9	Segment 10	Segment 11	Segment 12	Segment 13	Segment 14	Segment 15	Segment 16	Segment 17	Segment 18	Segment 19	Segment 20	Segment 21	
2016			610			1000			1200			2000			1300			1800				
2015			600			980			1200			2000			1300			1800				
2014			600			990			1400			2100			1300			1700				
2013			590			990			1600			2200			1300			1700				
2012			590			1000			1800			2300			1300			1600				



STRUCTURE DESCRIPTIONS

Culvert 7:
Culvert - 1961
Structure No. 30028300706101
Length: 12'
Under Clearance: 7.5'
Facility Carried: VT118
Bridge Type: CGMPPA
Features Intersected: SOUTH BRANCH
Maintenance: State

Culvert 8:
Culvert - 1961
Structure No. 30028300806101
Length: 6'
Under Clearance: 6.0'
Facility Carried: VT118
Bridge Type: ACCGMP
Features Intersected: BROOK
Maintenance: State

Culvert 9:
Culvert - 1961
Structure No. 30028300906101
Length: 6'
Under Clearance: 6.0'
Facility Carried: VT118
Bridge Type: ACCGMP
Features Intersected: BROOK
Maintenance: State

Bridge 11:
Stringer/multi-beam or girder - 1961
Structure No. 200283001106102
Length: 59'
Width: 31.9'
Facility Carried: VT 00118 ML
Bridge Type: ROLLED BEAM
Features Intersected: PACIFIC BROOK
Maintenance/Ownership: State

Bridge 12:
Slab - 1940
Structure No. 300283001206101
Length: 16'
Width: 30.6'
Under Clearance: 9.0'
Facility Carried: VT118
Bridge Type: CONCRETE SLAB
Features Intersected: BROOK
Surface: Bituminous
Maintenance: State

Bridge 15:
Slab - 1997
Structure No. 200283001506102
Length: 54'
Width: 33.0'
Facility Carried: VT 00118 ML
Bridge Type: PRESTRESSED SLAB
Features Intersected: TROUT RIVER
Surface: Bituminous
Maintenance/Ownership: State

Culvert 16:
Culvert - 1953
Structure No. 300283001606101
Length: 9'
Under Clearance: 6.0'
Facility Carried: VT 118
Bridge Type: CGMPPA
Features Intersected: BROOK
Maintenance: State

Bridge 19:
Stringer/multi-beam or girder - 1953
Structure No. 200283001906102
Length: 177'
Width: 30.0'
Facility Carried: VT 00118 ML
Bridge Type: 3 SP ROLLED BEAM
Features Intersected: TROUT RIVER
Surface: Bituminous
Maintenance/Ownership: State

Bridge 20:
Stringer/multi-beam or girder - 1953
Structure No. 200283002006102
Length: 127'
Width: 30.0'
Facility Carried: VT 00118 ML
Bridge Type: 3 SP ROLLED BEAM
Features Intersected: WEST HILL BROOK
Surface: Bituminous
Maintenance/Ownership: State

Bridge 21:
Stringer/multi-beam or girder - 1953
Structure No. 200283002106102
Length: 187'
Width: 31.1'
Facility Carried: VT 00118 ML
Bridge Type: 3 SP ROLLED BEAM
Features Intersected: TROUT RIVER
Surface: Bituminous
Maintenance/Ownership: State

Historic Projects <ul style="list-style-type: none"> Unknown Retreatment Resurface Bituminous Mix Skinny Mix Bituminous Seal 	Functional Class <ul style="list-style-type: none"> 1 - Interstate System 2 - Other Freeways and Expressways 3 - Principal Arterial 4 - Minor Arterial 5 - Major Collector 6 - Minor Collector 	Curves <ul style="list-style-type: none"> Left Right 	Road Widths <ul style="list-style-type: none"> Gravel Plant Mix Reclaimed Base and Bituminous Concrete 	Crash Locations <ul style="list-style-type: none"> Fatal Injury Property Damage Only Unknown Crash Type 	Mileage by Functional Class By Sheet 0283 5 - Major collector 9.000	Mileage by Town By Sheet MONTGOMERY - v118-0610 9.0 of 10.498	DISTRICT 8	TOWN MONTGOMERY	Date: 10/21/17	ROUTE VT-118 ETE mileage: 8.986 to 17.986
Speed Zones 25 30 35 40 45 50 55 60 65						Page Total Mileage: 9.000 mi		Page Total Mileage: 9.0 mi		1 of 2 TWN mileage: 0.0 to 9.0