



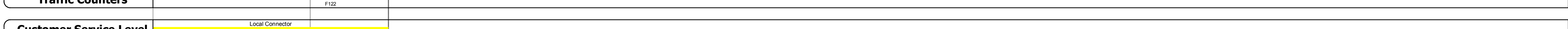
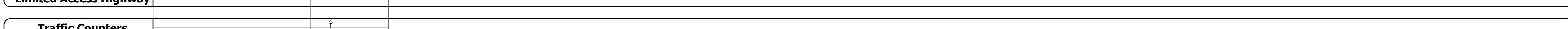





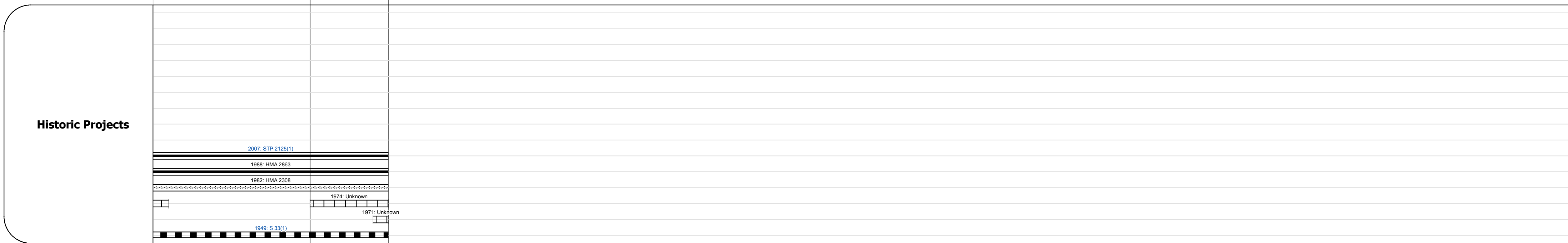




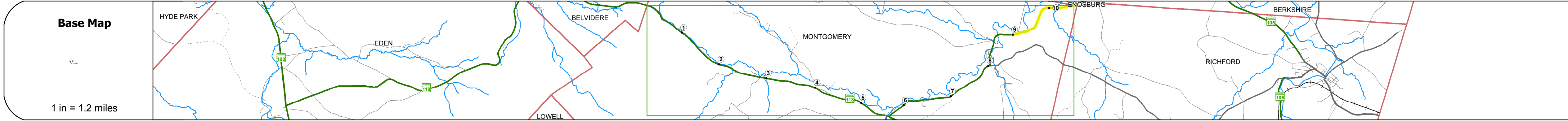
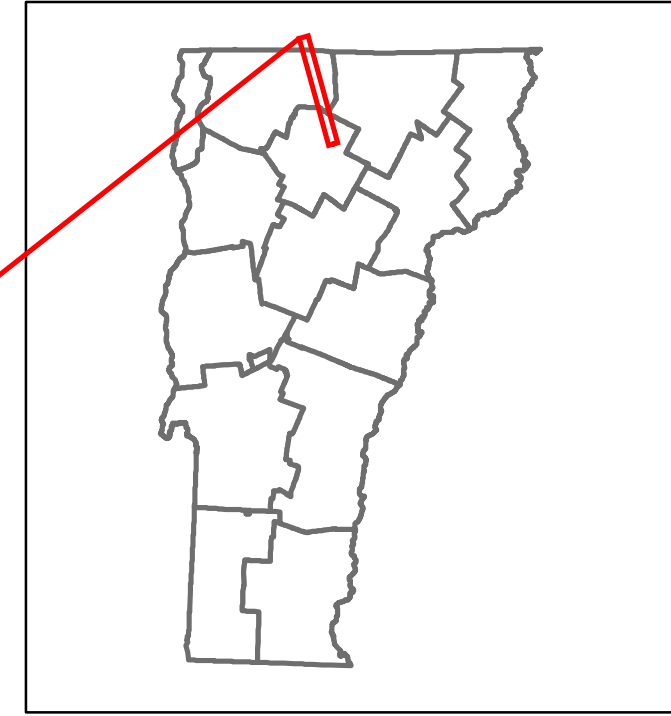


Route Log and Progress Chart

DRAFT

Please Note: Errors and Omissions May Exist.
Contact the VTrans Mapping Section with questions or concerns.

DISTRICT	TOWN	ROUTE
8	MONTGOMERY	VT-118



STRUCTURE DESCRIPTIONS

Bridge 23:
Slab - 1949
Structure No. 200283002306102
Length: 25'
Width: 30.2'
Facility Carried: VT 00118 ML
Bridge Type: CONCRETE SLAB
Features Intersected: BROOK
Surface: Bituminous
Maintenance/Ownership: State

Historic Projects Unknown, Retreatment, Resurface, Bituminous Mix, Skinny Mix, Bituminous Seal, Bituminous Concrete, Surface Treated Gravel, Plant Mix, Reclaimed Base and Bituminous Concrete, Concrete	Functional Class 1 - Interstate System, 2 - Other Freeways and Expressways, 3 - Principal Arterial, 4 - Minor Arterial, 5 - Major Collector, 6 - Minor Collector	Curves Left (segreg), Right, Grades: grade up, grade down	Road Widths Traffic Counters (counter ID), AADT (count)	Crash Locations Fatal, Injury, Property Damage Only, Unknown Crash Type, High Crash Locations (HCL's): 1-100, 101-200, 201-300, 301-400, 401-800	Mileage by Functional Class By Sheet 0283 5 - Major collector 1.498	Mileage by Town By Sheet MONTGOMERY - V118-0610 1.498 of 10.498	DISTRICT 8	TOWN MONTGOMERY	Date: 10/21/17 Page: 2 of 2 TWN mileage: 9.0 to 10.498	ROUTE VT-118 ETE mileage: 17,986 to 19,484
--	--	---	---	--	---	---	----------------------	---------------------------	---	---