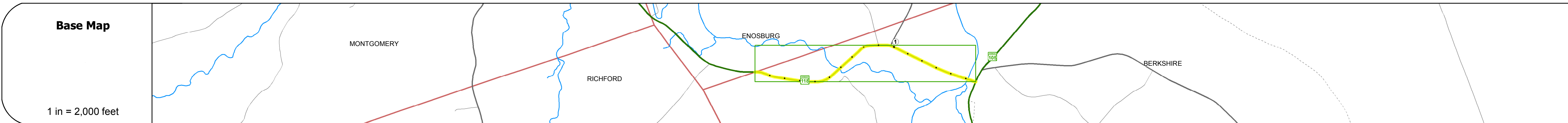
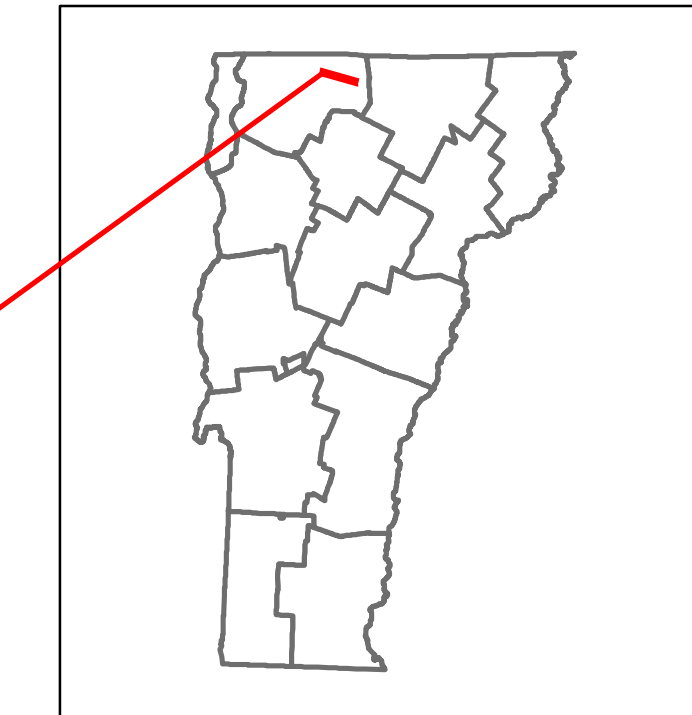


DISTRICT	TOWN	ROUTE
8	BERKSHIRE	VT-118



STRUCTURE DESCRIPTIONS

Bridge 26:
Stringer/multi-beam or girder - 2005
Structure No: 200283002606022
Length: 149'
Width: 30.5'
Facility Carried: VT 00118 ML
Bridge Type: WELDED PLATE GIRDER
Features Intersected: TROUT RIVER
Surface: Bituminous
Maintenance/Ownership: State

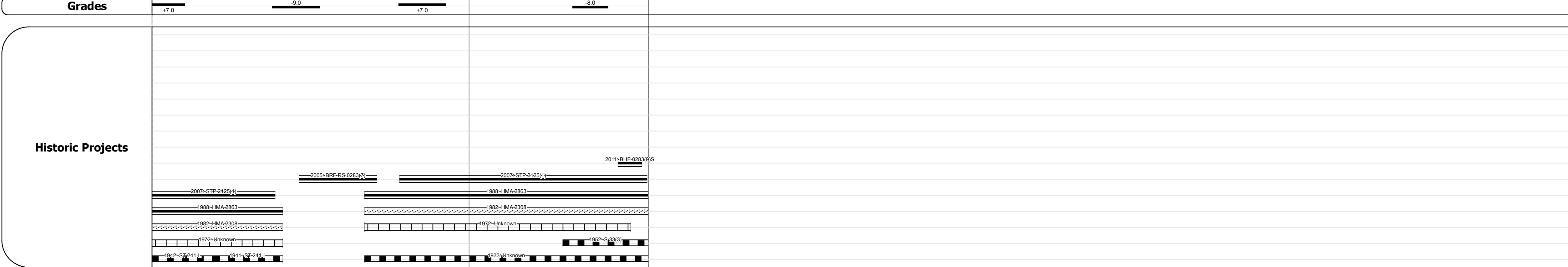
Culvert 28:
Culvert - 1971
Structure No: 300283002806021
Length: 19'
Under Clearance: 3.0'
Facility Carried: VT 118
Bridge Type: (3) ACCGMPA
Features Intersected: RELIEF STRUCTURE
Maintenance: State

Culvert 29:
Culvert - 2005
Structure No: 300283002906021
Length: 10'
Under Clearance: 5.0'
Facility Carried: VT 118
Bridge Type: PRECAST SEG. BOX
Features Intersected: BROOK
Surface: Bituminous
Maintenance: State

Bridge 30:
Stringer/multi-beam or girder - 1952
Structure No: 200283003006022
Length: 305'
Width: 30.0'
Facility Carried: VT 00118 ML
Bridge Type: 3 SP CONT ROLLED BM
Features Intersected: MISSISSQUOI RIVER
Surface: Bituminous
Maintenance/Ownership: State

Travellane	Roadway	Lane Count	Base	Subbase
30	20	31	30	2
22	28.5	2	30	2

Curves	Grades
8.8, 3.6, 2.3, 7.4, 20, 17	+7.0, -9.0, +7.0, -8.0



Maintenance Garage	District 8 - Enosburg Garage
Speed Zone	35
Functional Class	5
National Highway System	
Limited Access Highway	
Traffic Counters	F121
Customer Service Level	Local Connector

Year	Left Side AADT	Right Side AADT
2016	2100	2400
2015	2100	2400
2014	2100	2400
2013	2000	2500
2012	2000	2500

Year	Crash Locations
2016	1
2015	1
2014	1
2013	1
2012	1

Historic Projects Unknown, Retreatment, Resurface, Bituminous Mix, Skippy Mix, Bituminous Seal, Bituminous Concrete, Surface Treated Gravel, Plant Mix, Reclaimed Base and Bituminous Concrete	Functional Class 1 - Interstate System, 2 - Other Freeways and Expressways, 3 - Principal Arterial, 4 - Minor Arterial, 5 - Major Collector, 6 - Minor Collector	Curves Left (degrees), Right (degrees)	Road Widths (ft)	Crash Locations Fatal, Injury, Property Damage Only, Unknown Crash Type	Mileage by Functional Class By Sheet 0283 5 - Major collector 1.565	Mileage by Town By Sheet BERKSHIRE - V118-0602 1.565 of 1.565	DISTRICT 8	TOWN BERKSHIRE	Date: 10/28/17	ROUTE VT-118	
Speed Zones 25, 30, 35, 40, 45, 50, 55, 60, 65						High Crash Locations (HCL's) HCL No. 201 - 300, 301 - 400, 401 - 800		Page Total Mileage: 1.565 mi		1 of 1 TWN mileage: 0.0 to 1.565	ETE mileage: 20.234 to 21.799