


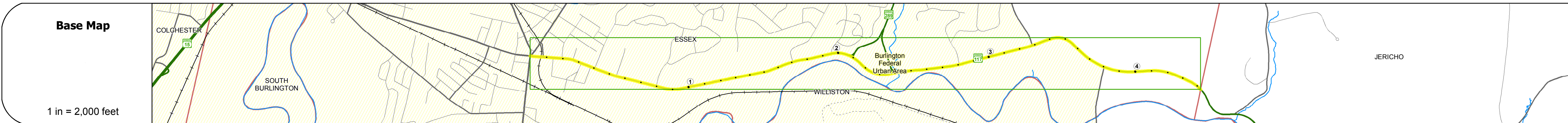
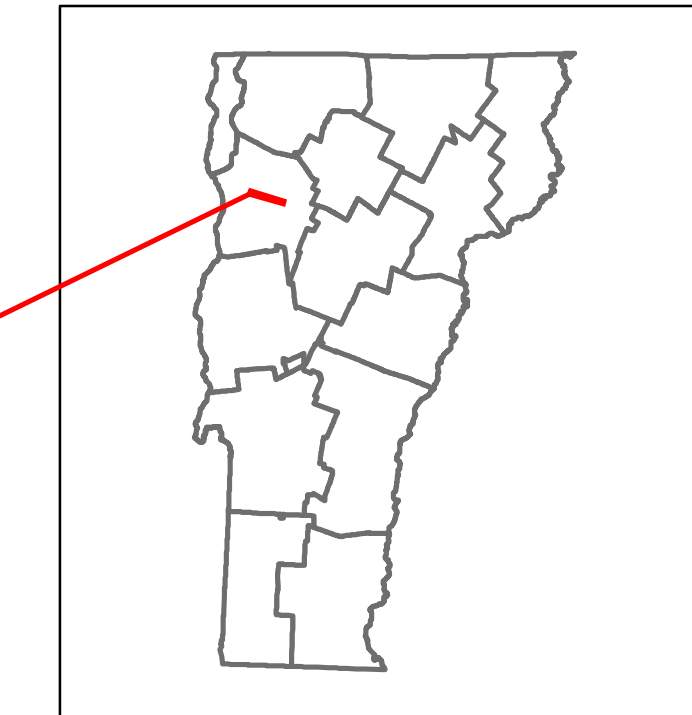


# Route Log and Progress Chart

**DRAFT**

Please Note: Errors and Omissions May Exist.  
Contact the VTrans Mapping Section with questions or concerns.




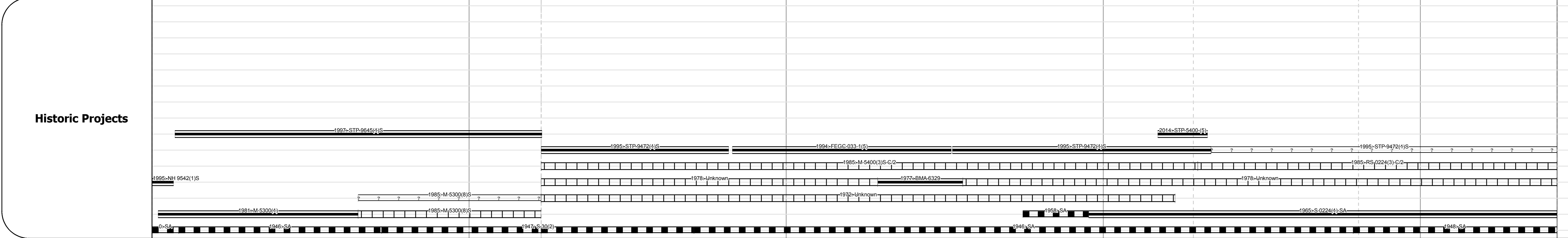
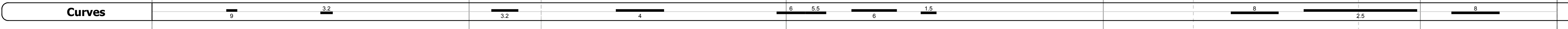
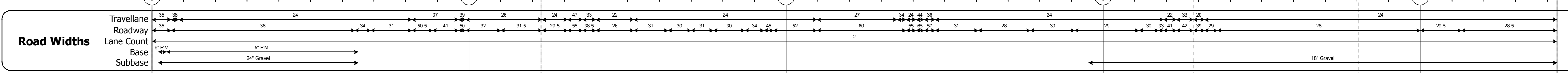
DISTRICT	TOWN	ROUTE
5	ESSEX	VT-117



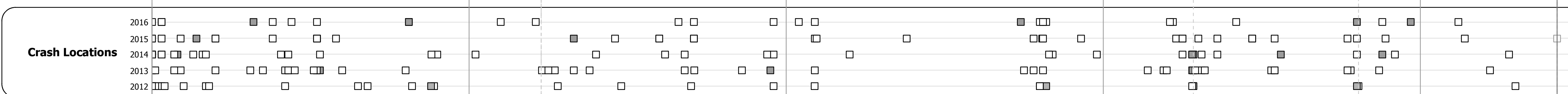
### STRUCTURE DESCRIPTIONS

**Culvert 2** - 1993  
Structure No: 30540000204061  
Length: 17'  
Under Clearance: 11.0'  
Facility Carried: VT117  
Bridge Type: CGMPPA  
Features Intersected: ALDER BROOK  
Maintenance: State

**Culvert 4** - 1965  
Structure No: 300224000404061  
Length: 6'  
Under Clearance: 4.67'  
Facility Carried: VT117  
Bridge Type: ACCOMP  
Features Intersected: BROOK  
Maintenance: State



Year	7900	8300	11000	6900	7400	6700	7400	8400	9500	5600
2016	7900	8300	11000	6900	7400	6700	7400	8400	9500	5600
2015	7800	8200	10800	6800	7300	6600	7300	8300	9400	5500
2014	7900	8100	10700	6700	7200	6600	7400	8300	9500	5500
2013	7900	8100	10500	6600	7200	6500	7400	8300	9500	5500
2012	8000	8000	10400	6500	7100	6500	7500	8300	9600	5500



<b>Historic Projects</b> Bituminous Concrete, Retreatment, Resurface, Bituminous Mix, Skiny Mix, Bituminous Seal, Surface Treated Gravel, Cold Plane and Plant Mix, Reclaimed Base and Bituminous Concrete, Concrete	<b>Functional Class</b> 1 - Interstate System, 2 - Other Freeways and Expressways, 3 - Principal Arterial, 4 - Minor Arterial, 5 - Major Collector, 6 - Minor Collector	<b>Curves</b> Left (segreg), Right, Grades: grade up, grade down	<b>Road Widths</b> Traffic Counters (counter ID), AADT (count)	<b>Crash Locations</b> Fatal, Injury, Property Damage Only, Unknown Crash Type, High Crash Locations (HCL's)	<b>Mileage by Functional Class By Sheet</b> 5300 3 - Other Principal Arterial 4.431	<b>Mileage by Town By Sheet</b> ESSEX - V117-0406 4.431 of 4.431	<b>DISTRICT</b> 5	<b>TOWN</b> ESSEX	<b>Date:</b> 10/28/17	<b>ROUTE</b> VT-117 ETE mileage: 0.0 to 4.431
<b>Page Total Mileage: 4.431 mi</b>						<b>Page Total Mileage: 4.431 mi</b>				

For More Information Contact - Vermont Agency of Transportation, Policy, Planning and Intermodal Development Division - Mapping Section, 1 National Life Drive, Montpelier, VT 05633-5001 Telephone: 802-828-2600.