

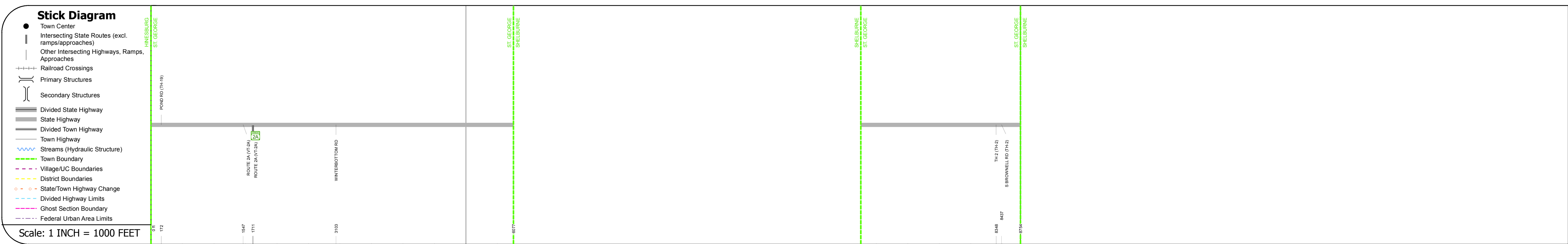
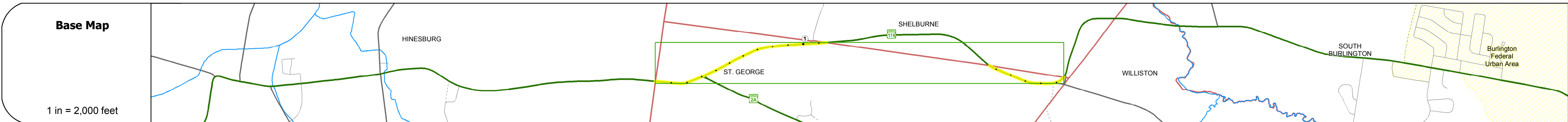
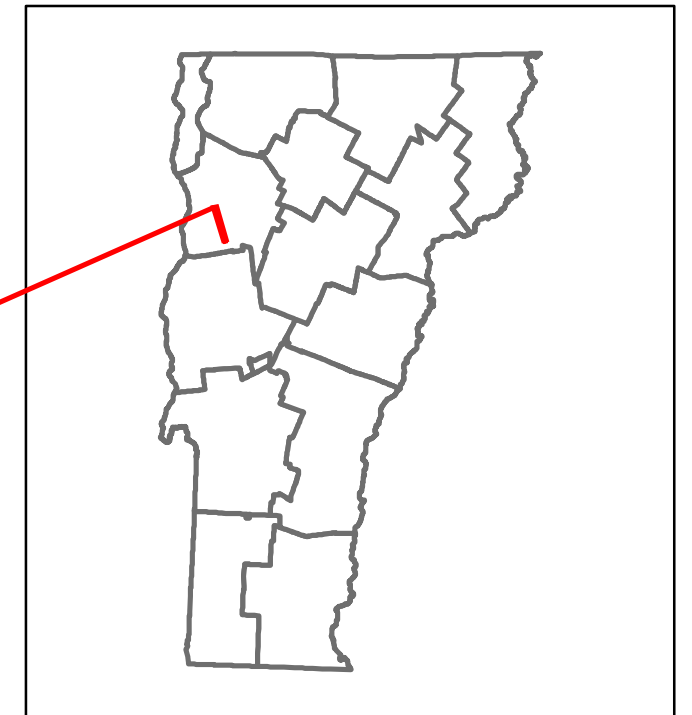


# Route Log and Progress Chart




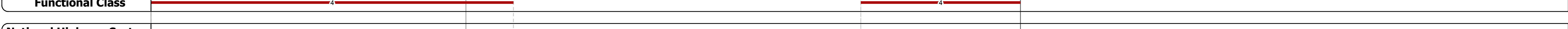






**DRAFT**

Please Note: Errors and Omissions May Exist.  
Contact the VTrans Mapping Section with questions or concerns.

DISTRICT	TOWN	ROUTE
5	ST. GEORGE	VT-116



## STRUCTURE DESCRIPTIONS



<b>Historic Projects</b> Unknown, Retreatment, Resurface, Bituminous Mix, Skinny Mix, Bituminous Seal, Bituminous Concrete, Surface Treated Gravel, Plant Mix, Reclaimed Base and Bituminous Concrete	<b>Functional Class</b> 1 - Interstate System, 2 - Other Freeways and Expressways, 3 - Principal Arterial, 4 - Minor Arterial, 5 - Major Collector, 6 - Minor Collector	<b>Curves</b> Left (segres), Right, Grades: grade up, grade down	<b>Road Widths</b> Traffic Counters (counter ID), AADT (count)	<b>Crash Locations</b> Fatal, Injury, Property Damage Only, Unknown Crash Type, High Crash Locations (HCL's): 1-100, 101-200, 201-300, 301-400, 401-800	<b>Mileage by Functional Class By Sheet</b> 021-1 4 - Minor Arterial 1.658	<b>Mileage by Town By Sheet</b> ST. GEORGE - V116-0412 1.658 of 1.658	<b>DISTRICT</b> 5	<b>TOWN</b> ST. GEORGE	<b>Date:</b> 10/28/17 <b>1 of 1</b> TWN mileage: 0.0 to 1.658	<b>ROUTE</b> VT-116 ETE mileage: 32.743 to 33.894, 34.997 to 35.504
--	--	---	---	--	---	--	----------------------	---------------------------	---	---