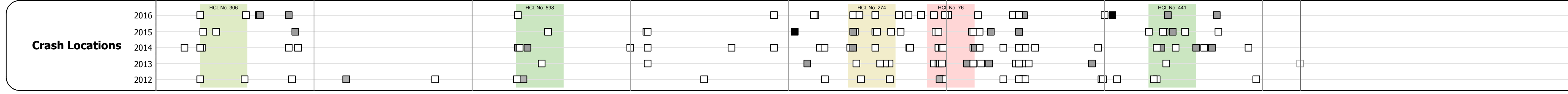
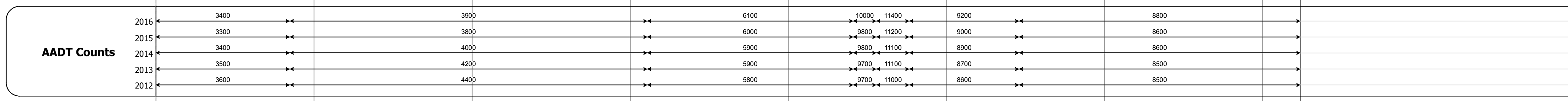
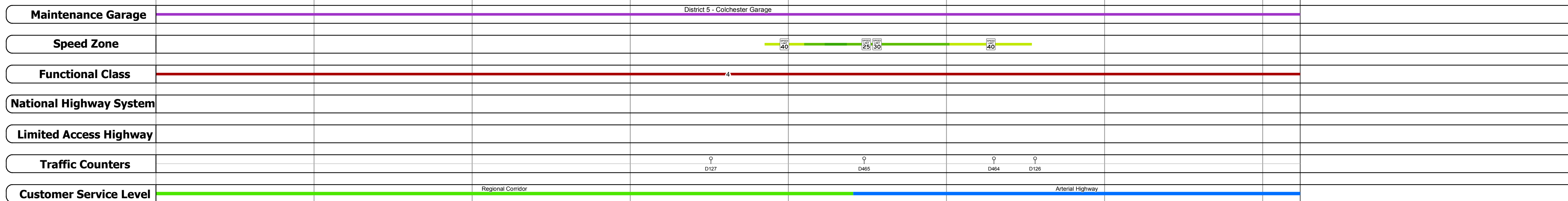

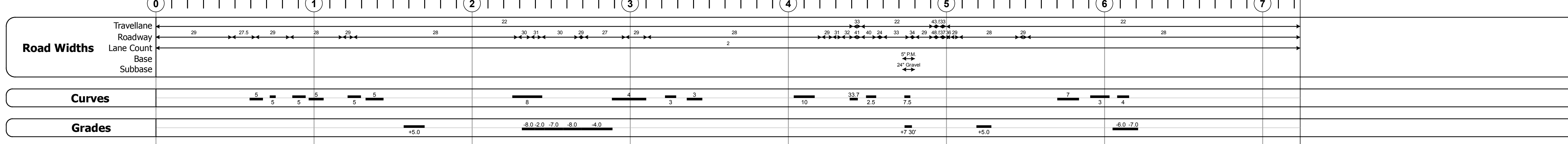
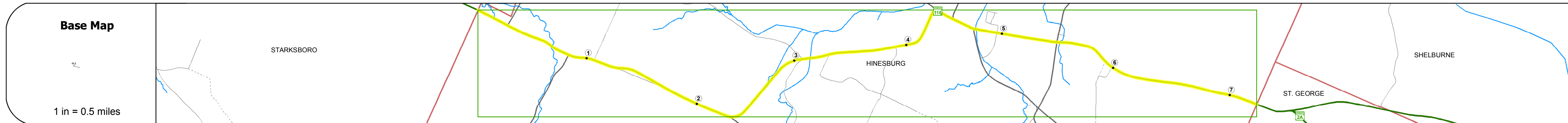
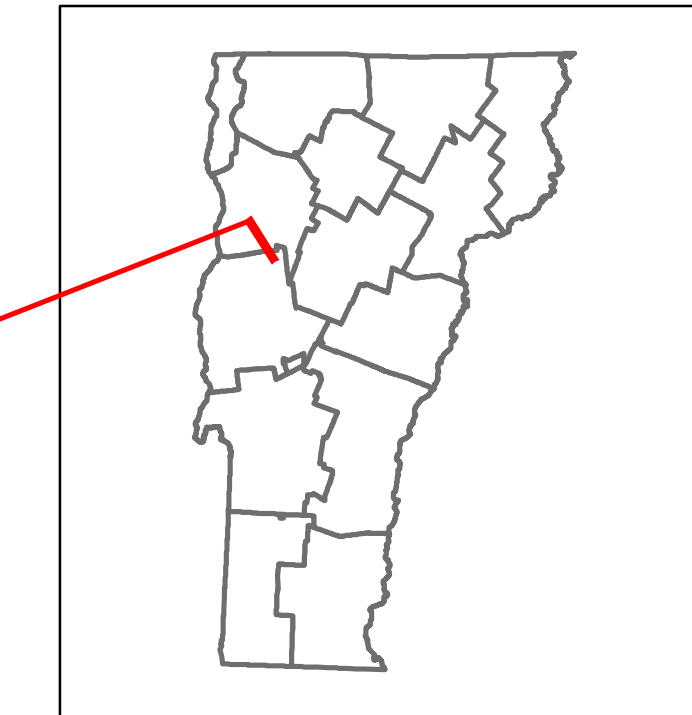


DISTRICT	TOWN	ROUTE
5	HINESBURG	VT-116



STRUCTURE DESCRIPTIONS

- Bridge 21:**
Tee Beam - 1936
Structure No. 200021002104072
Length: 54'
Width: 29.9'
Facility Carried: VT 00116 ML
Bridge Type: CONCRETE T-BEAM
Features Intersected: HOLLOW BRK
Surface: Bituminous
Maintenance/Ownership: State
- Culvert 22:**
Culvert - 1949
Structure No. 300211002204071
Length: 6'
Under Clearance: 6.0'
Facility Carried: VT 116
Bridge Type: ACCGMP
Features Intersected: CATTLE PASS
Maintenance: State
- Culvert 24:**
Culvert - 1949
Structure No. 300211002404071
Length: 6'
Under Clearance: 6.0'
Facility Carried: VT 116
Bridge Type: ACCGMP
Features Intersected: CATTLE PASS
Maintenance: State
- Culvert 25:**
Culvert - 1949
Structure No. 300211002504071
Length: 21'
Under Clearance: 10.0'
Facility Carried: VT 116
Bridge Type: 2 MULTI PLATE CGMP
Features Intersected: LAPLATTE RIVER
Maintenance: State
- Culvert 27:**
Culvert - 1985
Structure No. 300211002704071
Length: 19'
Width: 34.7'
Under Clearance: 4.67'
Facility Carried: VT 116
Bridge Type: REINFORCED CONC. BOX
Features Intersected: POND BROOK
Surface: Bituminous
Maintenance: State
- Culvert 28:**
Culvert - 1919
Structure No. 300211002804071
Length: 9'
Under Clearance: 4.0'
Facility Carried: VT 116
Bridge Type: REINFORCED CONC. BOX
Features Intersected: BROOK
Maintenance: State

Historic Projects <ul style="list-style-type: none"> Unknown Retreatment Resurface Bituminous Mix Skinny Mix Bituminous Seal 	Functional Class <ul style="list-style-type: none"> 1 - Interstate System 2 - Other Freeways and Expressways 3 - Principal Arterial 4 - Minor Arterial 5 - Major Collector 6 - Minor Collector 	Curves <ul style="list-style-type: none"> Left (segess) Right 	Road Widths (ft) Traffic Counters (counter ID) AADT (count)	Crash Locations <ul style="list-style-type: none"> Fatal Injury Property Damage Only Unknown Crash Type 	Mileage by Functional Class By Sheet 021-1 4 - Minor Arterial 7.238	Mileage by Town By Sheet HINESBURG - V116-0407 7.238 of 7.238	DISTRICT 5	TOWN HINESBURG	Date: 10/21/17	ROUTE VT-116 ETE mileage: 25.505 to 32.743
--	--	---	---	---	---	---	----------------------	--------------------------	-----------------------	---

Indicated plans available - <http://vtransmap01.aot.state.vt.us/rp/cpr/DWebstore/>

For More Information Contact - Vermont Agency of Transportation, Policy, Planning and Intermodal Development Division - Mapping Section, 1 National Life Drive, Montpelier, VT 05633-5001 Telephone: 802-828-2600.