





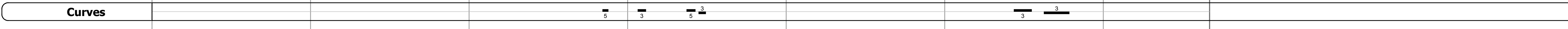
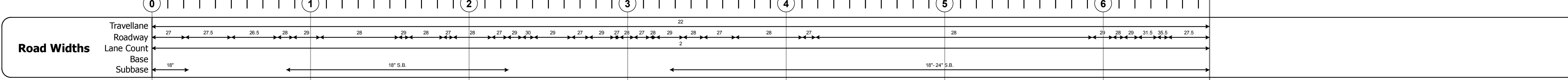

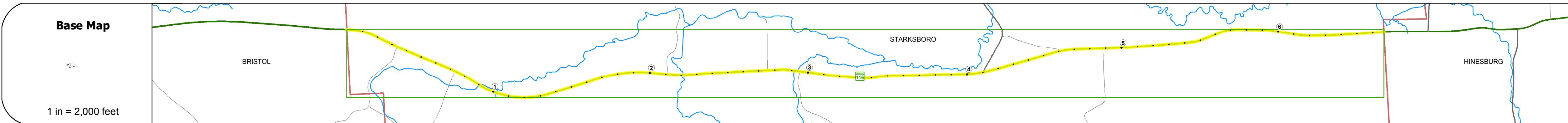
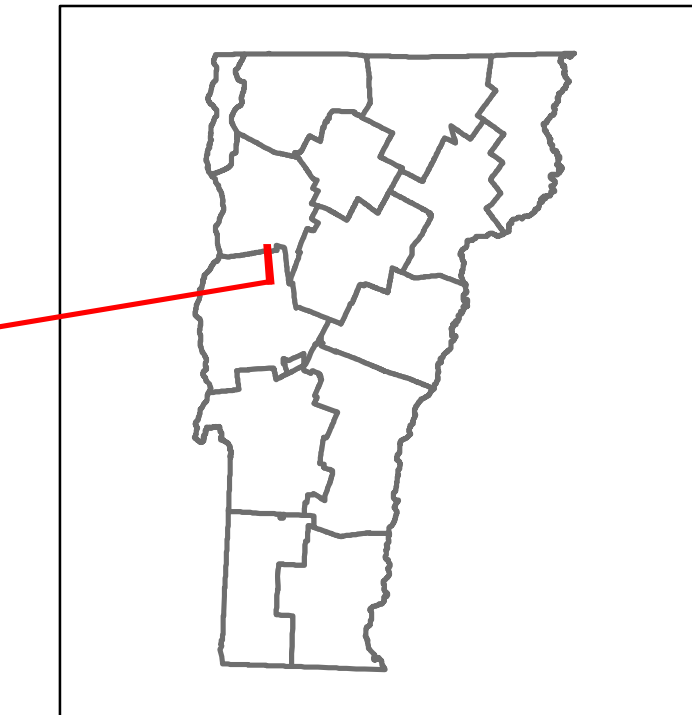
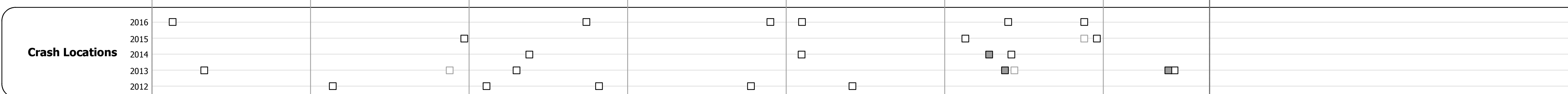


DISTRICT	TOWN	ROUTE
5	STARKSBORO	VT-116



Year	2016	2015	2014	2013	2012
<b>ADT Counts</b>	2800	2700	2700	2800	2600
	3500	3400	3500	3700	3800
	3400	3300	3400	3500	3600



## STRUCTURE DESCRIPTIONS

**Bridge 15:**  
Stringer/multi-beam or girder - 1955  
Structure No. 200021001501192  
Length: 39'  
Width: 30.5'  
Facility Carried: VT 00116 ML  
Bridge Type: ROLLED BEAM  
Features Intersected: LEWIS CREEK  
Surface: Bituminous  
Maintenance/Ownership: State

**Culvert 16:**  
Culvert - 2016  
Structure No. 300211001601191  
Length: 7'  
Under Clearance: 7.0'  
Facility Carried: VT116  
Bridge Type: CMPP  
Features Intersected: STREAM  
Maintenance: State

**Culvert 16B:**  
Culvert - 1955  
Structure No. 300211016B01191  
Length: 6'  
Under Clearance: 6.0'  
Facility Carried: VT116  
Bridge Type: ACCGMP  
Features Intersected: CATTLE PASS  
Maintenance: State

**Culvert 16C:**  
Culvert - 1955  
Structure No. 300211016C01191  
Length: 6'  
Under Clearance: 6.0'  
Facility Carried: VT116  
Bridge Type: ACCGMP  
Features Intersected: CATTLE PASS  
Maintenance: State

**Culvert 17:**  
Culvert - 1955  
Structure No. 300211001701191  
Length: 8'  
Under Clearance: 7.0'  
Facility Carried: VT116  
Bridge Type: REINFORCED CONC. BOX  
Features Intersected: BROOK  
Maintenance: State

<b>Historic Projects</b> <ul style="list-style-type: none"> <li>Unknown</li> <li>Bituminous Concrete</li> <li>Retreatment</li> <li>Resurface</li> <li>Bituminous Mix</li> <li>Skinny Mix</li> <li>Bituminous Seal</li> </ul>	<b>Functional Class</b> <ul style="list-style-type: none"> <li>1 - Interstate System</li> <li>2 - Other Freeways and Expressways</li> <li>3 - Principal Arterial</li> <li>4 - Minor Arterial</li> <li>5 - Major Collector</li> <li>6 - Minor Collector</li> </ul>	<b>Curves</b> <ul style="list-style-type: none"> <li>Left (segreg)</li> <li>Right</li> </ul>	<b>Road Widths</b> (ft) Traffic Counters (counter ID) AADT (count)	<b>Crash Locations</b> <ul style="list-style-type: none"> <li>Fatal</li> <li>Injury</li> <li>Property Damage Only</li> <li>Unknown Crash Type</li> </ul>	<b>Mileage by Functional Class By Sheet</b> 021-1 4 - minor Arterial 6.670	<b>Mileage by Town By Sheet</b> STARKSBORO - v116-0119 6.67 of 6.67	<b>DISTRICT</b> 5	<b>TOWN</b> STARKSBORO	<b>Date:</b> 10/21/17	<b>ROUTE</b> VT-116 ETE mileage: 18.835 to 25.505
---	--	---	---	---	---	--	----------------------	---------------------------	-----------------------	---