

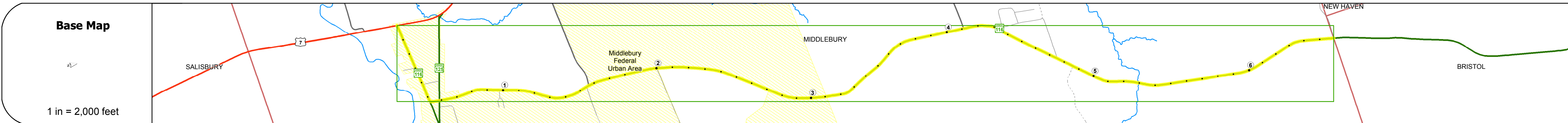
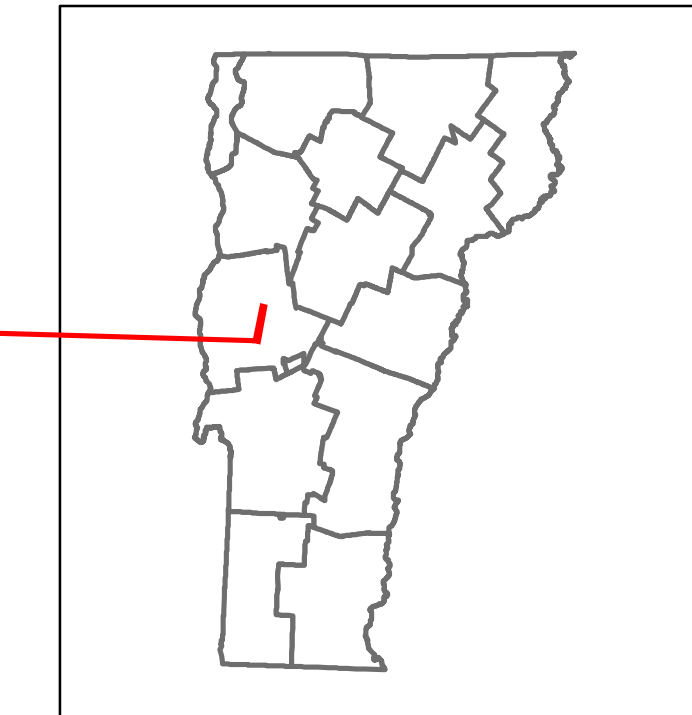


Route Log and Progress Chart

DRAFT

Please Note: Errors and Omissions May Exist.
Contact the VTrans Mapping Section with questions or concerns.

DISTRICT	TOWN	ROUTE
5	MIDDLEBURY	VT-116



STRUCTURE DESCRIPTIONS

Culvert 1:
Culvert - 2000
Structure No: 300185000101111
Length: 8'
Facility Carried: VT116
Bridge Type: PRECAST CONC. BOX
Features Intersected: BEAVER BROOK
Surface: Bituminous
Maintenance: State


Culvert 2:
Culvert - 1984
Structure No: 300185000201111
Length: 7'
Under Clearance: 4.0'
Facility Carried: VT116
Bridge Type: COMPPA
Features Intersected: PALMER SPRING BROOK
Maintenance: State

Bridge 4:
Slab - 1919
Structure No: 300185000401111
Length: 12'
Under Clearance: 8.0'
Facility Carried: VT116
Bridge Type: CONCRETE SLAB
Features Intersected: BROOK
Maintenance: State

Travellane	26	31	27	26	27	26	27.5	27	25	26	25	26	26	26.5	26
Roadway															
Lane Count															
Base															
Subbase															

Curves	40	11	4	5	12	4	2.8	12	4	8	7	7	8	4	7
--------	----	----	---	---	----	---	-----	----	---	---	---	---	---	---	---

Grades															
--------	--	--	--	--	--	--	--	--	--	--	--	--	--	--	--



Maintenance Garage	District 5 - Middlebury Garage														
--------------------	--------------------------------	--	--	--	--	--	--	--	--	--	--	--	--	--	--

Speed Zone	40	35	40												
------------	----	----	----	--	--	--	--	--	--	--	--	--	--	--	--

Functional Class	4														
------------------	---	--	--	--	--	--	--	--	--	--	--	--	--	--	--

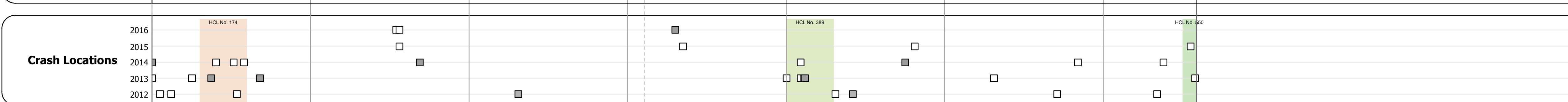
National Highway System															
-------------------------	--	--	--	--	--	--	--	--	--	--	--	--	--	--	--

Limited Access Highway															
------------------------	--	--	--	--	--	--	--	--	--	--	--	--	--	--	--

Traffic Counters															
------------------	--	--	--	--	--	--	--	--	--	--	--	--	--	--	--

Customer Service Level	Regional Corridor														
------------------------	-------------------	--	--	--	--	--	--	--	--	--	--	--	--	--	--

ADT Counts	2016	1200	2200	2600	2300										
	2015	1200	2200	2600	2300										
	2014	1200	2200	2600	2300										
	2013	1200	2200	2500	2200										
	2012	1200	2200	2500	2200										



Historic Projects Unknown, Retreatment, Resurface, Bituminous Mix, Skiny Mix, Bituminous Seal Bituminous Concrete, Surface Treated Gravel, Cold Plane and Plant Mix, Reclaimed Base and Bituminous Concrete, Concrete, Gravel	Functional Class 1- Interstate System, 2- Other Freeways and Expressways, 3- Principal Arterial, 4- Minor Arterial, 5- Major Collector, 6- Minor Collector	Curves Left, Right Grades grade up, grade down	Road Widths (ft) Traffic Counters (counter ID) AAADT (count)	Crash Locations Fatal, Injury, Property Damage Only, Unknown Crash Type High Crash Locations (HCL's) HCL No. 201-300, 301-400, 401-800, 1-100, 101-200	Mileage by Functional Class By Sheet 021-1 4 - minor Arterial 6.587	Mileage by Town By Sheet MIDDLEBURY - V116-0111 6.587 of 6.587
Indicated plans available - http://vtransmap01.aot.state.vt.us/rp/cpr/DWebstore/				Page Total Mileage: 6.587 mi	Page Total Mileage: 6.587 mi	

DISTRICT	TOWN	Date: 10/21/17	ROUTE
5	MIDDLEBURY	1 of 1 TWN mileage: 0.0 to 6.587	VT-116 ETE mileage: 0.0 to 6.587