

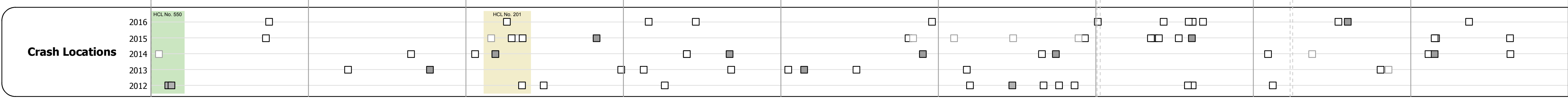
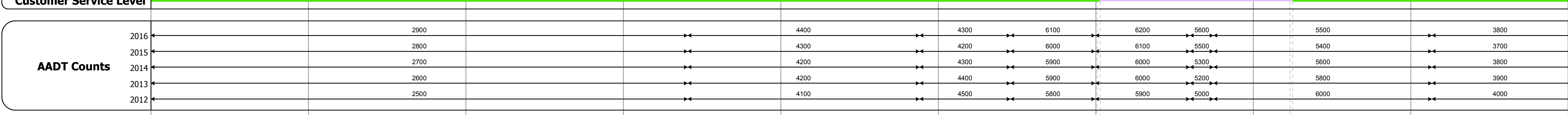







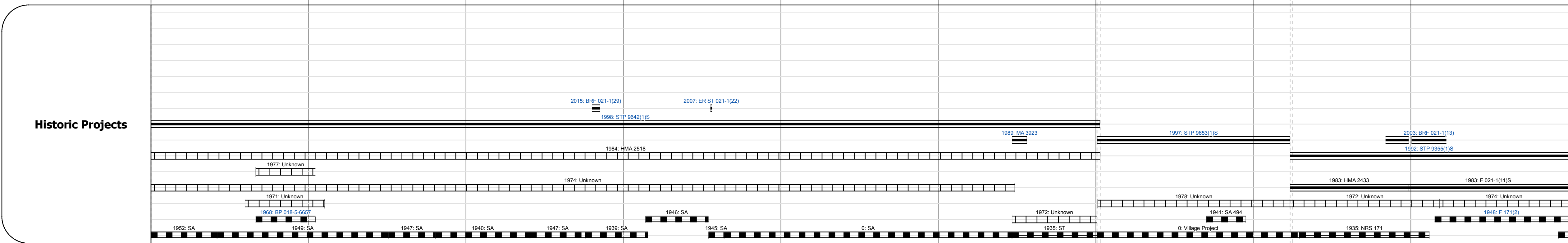

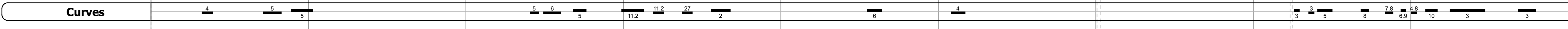
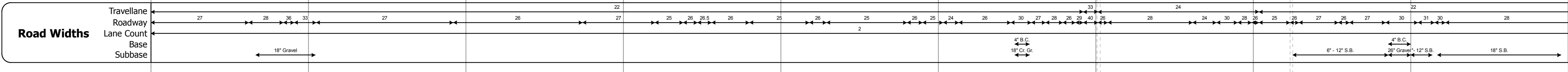
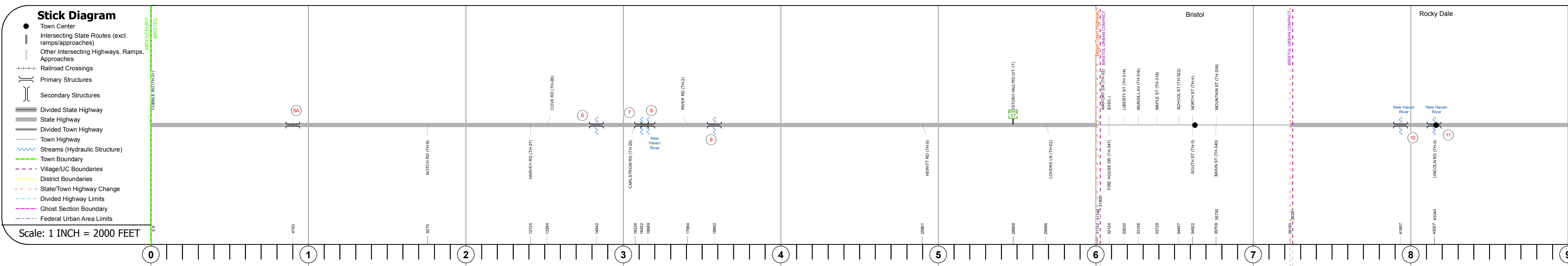
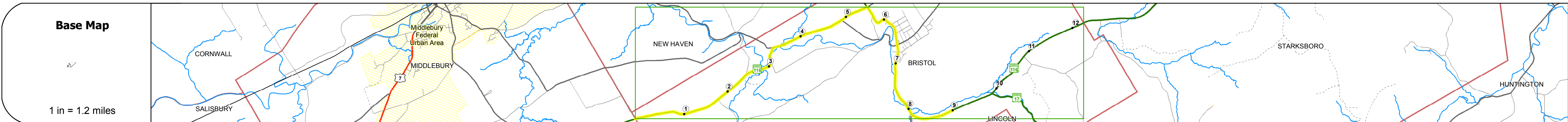
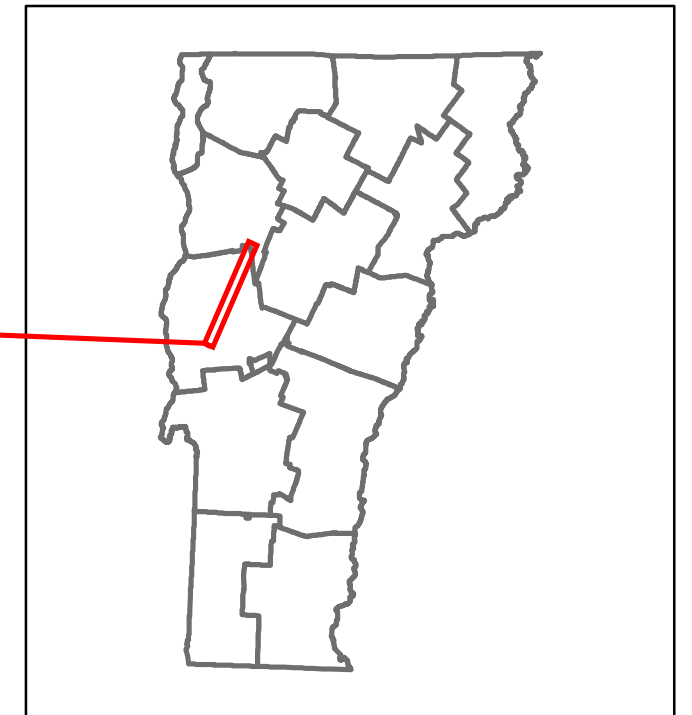


# Route Log and Progress Chart

**DRAFT**

Please Note: Errors and Omissions May Exist.  
Contact the VTrans Mapping Section with questions or concerns.

DISTRICT	TOWN	ROUTE
5	BRISTOL	VT-116



## STRUCTURE DESCRIPTIONS

**Culvert 5A:**  
Culvert - 1968  
Structure No. 300185005A01031  
Length: 7'  
Under Clearance: 6.5'  
Facility Carried: VT116  
Bridge Type: CGMPA  
Features Intersected: CATTLE PASS  
Maintenance: State

**Bridge 6:**  
Slab - 2015  
Structure No. 200021000601032  
Length: 50'  
Width: 32.0'  
Facility Carried: VT 00116 ML  
Bridge Type: CONCRETE SLAB  
Features Intersected: NOTCH BROOK  
Surface: Bituminous  
Maintenance/Ownership: State

**Bridge 7:**  
Slab - 1927  
Structure No. 300185000701031  
Length: 20'  
Width: 30.5'  
Under Clearance: 4.0'  
Facility Carried: VT116  
Bridge Type: CONCRETE SLAB  
Features Intersected: RELIEF STRUCTURE  
Surface: Bituminous  
Maintenance: State

**Bridge 8:**  
Stringer/multi-beam or girder - 2014  
Structure No. 200021000801032  
Length: 368'  
Width: 32.0'  
Facility Carried: VT 00116 ML  
Bridge Type: 2 SPN CONT PLATE GIR  
Features Intersected: NEW HAVEN RIVER  
Maintenance/Ownership: State

**Culvert 9:**  
Culvert - 2007  
Structure No. 300185000901031  
Length: 16'  
Under Clearance: 8.0'  
Facility Carried: VT116  
Bridge Type: PRECAST CONCRETE BOX  
Features Intersected: BROOK  
Maintenance: State

**Bridge 10:**  
Stringer/multi-beam or girder - 2000  
Structure No. 200021001001032  
Length: 148'  
Width: 31.5'  
Facility Carried: VT 00116 ML  
Bridge Type: WELDED PLATE GIRDER  
Features Intersected: NEW HAVEN RIVER  
Surface: Bituminous  
Maintenance/Ownership: State

**Bridge 11:**  
Stringer/multi-beam or girder - 2002  
Structure No. 200021001101032  
Length: 160'  
Width: 31.5'  
Facility Carried: VT 00116 ML  
Bridge Type: CURVED WD PLT GIRDER  
Features Intersected: NEW HAVEN RIVER  
Surface: Bituminous  
Maintenance/Ownership: State

<b>Historic Projects</b> <ul style="list-style-type: none"> <li>Unknown</li> <li>Retreatment</li> <li>Resurface</li> <li>Bituminous Mix</li> <li>Skinny Mix</li> <li>Bituminous Seal</li> </ul>	<b>Functional Class</b> <ul style="list-style-type: none"> <li>1 - Interstate System</li> <li>2 - Other Freeways and Expressways</li> <li>3 - Principal Arterial</li> <li>4 - Minor Arterial</li> <li>5 - Major Collector</li> <li>6 - Minor Collector</li> </ul>	<b>Curves</b> <ul style="list-style-type: none"> <li>Left (segreg)</li> <li>Right</li> </ul>	<b>Road Widths</b> (ft) Traffic Counters (counter ID) AADT (count)	<b>Crash Locations</b> Fatal, Injury, Property Damage Only, Unknown Crash Type <b>High Crash Locations (HCL's)</b> HCL No. 201-300, 301-400, 401-800	<b>Mileage by Functional Class By Sheet</b> 021-1 4 - Minor Arterial 9.000	<b>Mileage by Town By Sheet</b> BRISTOL - V116-0103 9.0 of 12.248	<b>DISTRICT</b> 5	<b>TOWN</b> BRISTOL	<b>Date:</b> 10/21/17	<b>ROUTE</b> VT-116 ETE mileage: 6.587 to 15.587
Indicated plans available - <a href="http://vtransmap01.aot.state.vt.us/rp/cpr/DWebstore/">http://vtransmap01.aot.state.vt.us/rp/cpr/DWebstore/</a>						<b>Page Total Mileage: 9.000 mi</b>		<b>Page Total Mileage: 9.0 mi</b>		<b>1 of 2</b> <b>TWN mileage:</b> 0.0 to 9.0