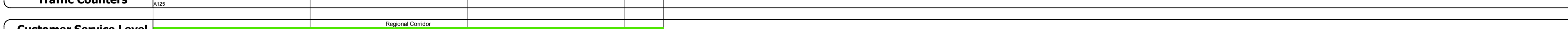
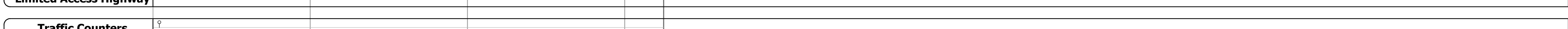





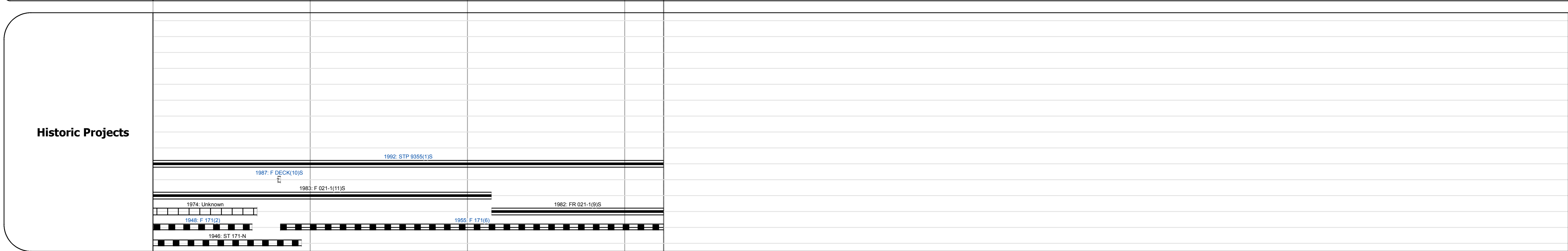
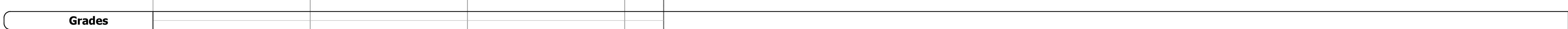



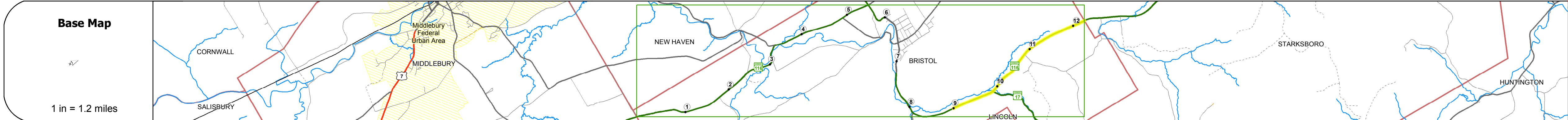
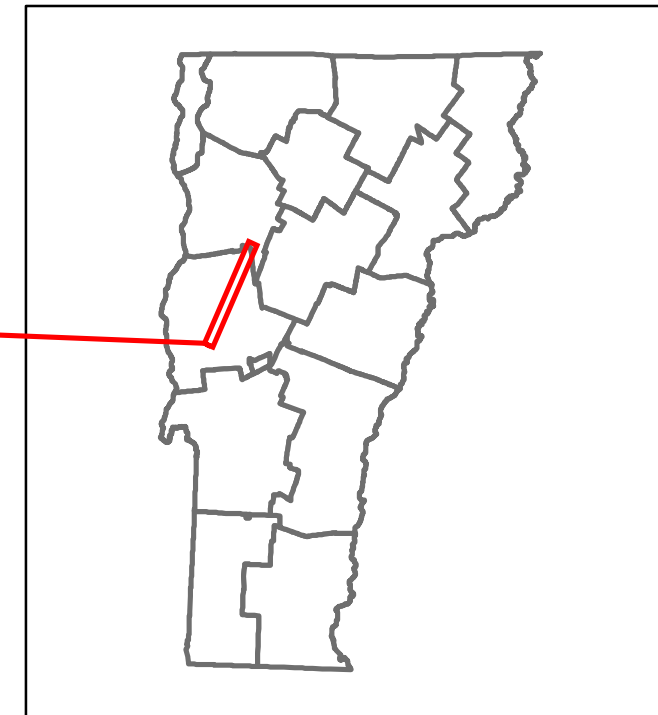


DISTRICT	TOWN	ROUTE
5	BRISTOL	VT-116



Year	2016	2015	2014	2013	2012
AAADT Counts	3800	3700	3800	3900	4000
Crash Locations	1	1	1	1	1

STRUCTURE DESCRIPTIONS	
Bridge 12:	Stringer/multi-beam or girder - 1955 Structure No: 200021001201032 Length: 89' Width: 30.0' Facility Carried: VT 00116 ML Bridge Type: STEEL BEAM Features Intersected: BALDWIN CREEK Surface: Bituminous Maintenance/Ownership: State

Historic Projects		Functional Class		Curves		Road Widths		Crash Locations		Mileage by Functional Class By Sheet		Mileage by Town By Sheet		DISTRICT	TOWN	Date: 10/21/17	ROUTE
Unknown	Bituminous Concrete	1 - Interstate System	3 - Principal Arterial	Left	(ft)	421-1	4 - Minor Arterial	Fatal	021-1	4 - Minor Arterial	3.248	BRISTOL - V116-0103	3.248 of 12.248	5	BRISTOL	2 of 2	VT-116
Retreatment	Bituminous Macadam	2 - Other Freeways and Expressways	4 - Minor Arterial	Right	(count)	High Crash Locations (HCL's)	5 - Major Collector	Injury	Page Total Mileage: 3.248 mi	Page Total Mileage: 3.248 mi						ETE mileage: 15.587 to 18.835	