


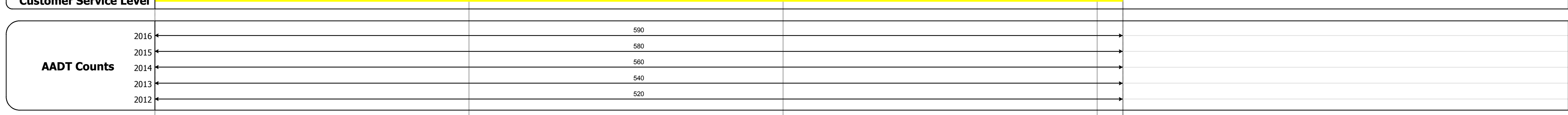






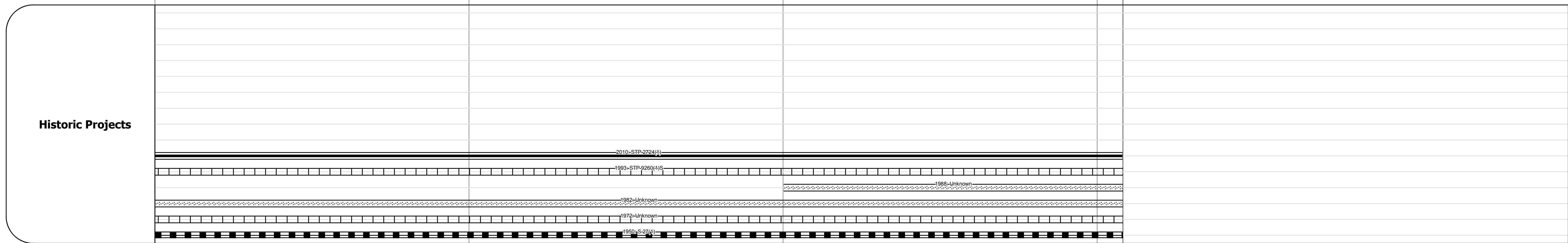

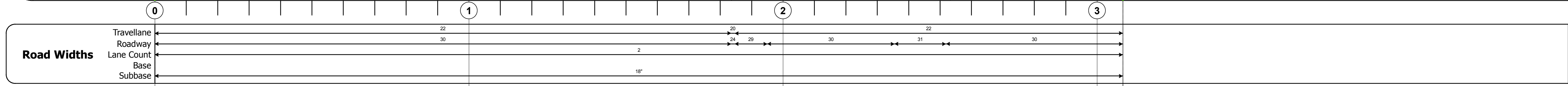
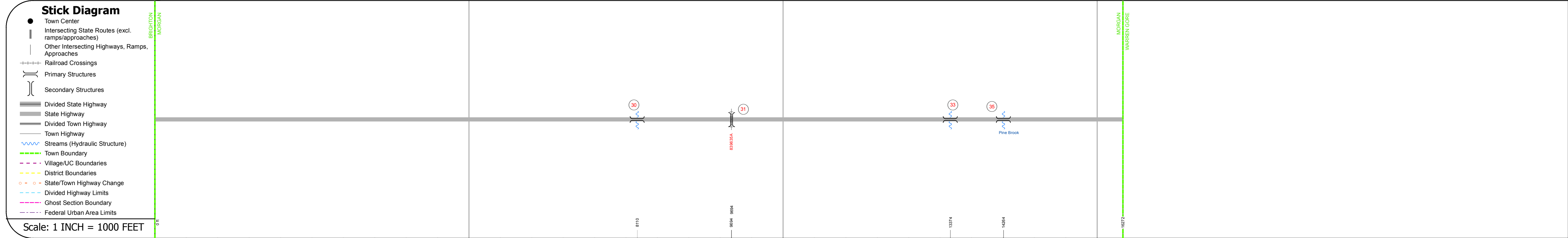
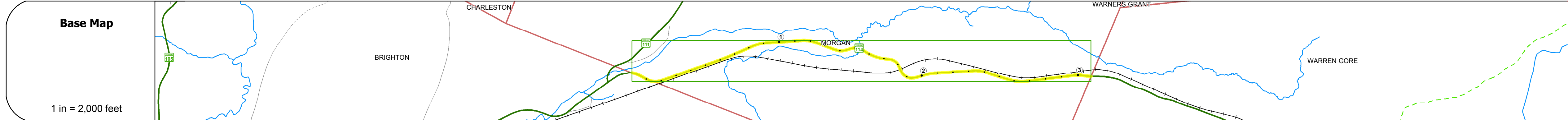
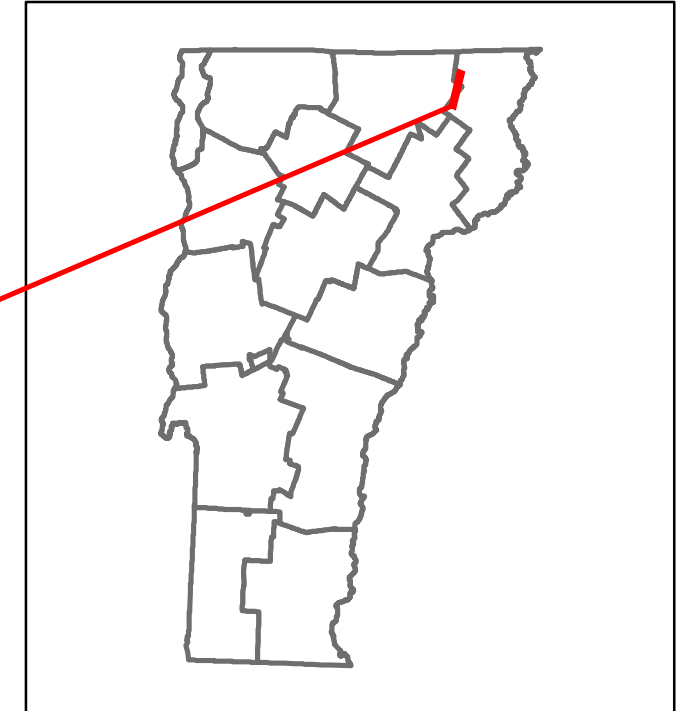


# Route Log and Progress Chart

**DRAFT**

Please Note: Errors and Omissions May Exist.  
Contact the VTrans Mapping Section with questions or concerns.

|          |        |        |
|----------|--------|--------|
| DISTRICT | TOWN   | ROUTE  |
| 9        | MORGAN | VT-114 |



## STRUCTURE DESCRIPTIONS

**Culvert 30:**  
Culvert - 1950  
Structure No. 300321003010141  
Length: 6'  
Under Clearance: 6.0'  
Facility Carried: VT114  
Bridge Type: ACCGMP  
Features Intersected: SWAMP DRAINAGE  
Maintenance: State

**Bridge 31:**  
Stringer/multi-beam or girder - 1916  
Structure No. 200321003110142  
Length: 32'  
Height: 0.0'  
Facility Carried: RAILROAD  
Bridge Type: CONC ENCASED STL BM  
Features Intersected: ST. L + A RR OVER VT 114

**Culvert 33:**  
Culvert - 1950  
Structure No. 300321003310141  
Length: 6'  
Under Clearance: 6.0'  
Facility Carried: VT114  
Bridge Type: ACCGMP  
Features Intersected: BROOK  
Maintenance: State

**Culvert 35:**  
Culvert - 1972  
Structure No. 300321003510141  
Length: 12'  
Under Clearance: 8.0'  
Facility Carried: VT114  
Bridge Type: CGMPPA  
Features Intersected: SUCKER BROOK  
Maintenance: State

|  |  |  |   |   |   |  |                      |  |                       |   |
|--|--|--|---|---|---|--|----------------------|--|-----------------------|---|
| <b>Historic Projects</b><br>Unknown, Retreatment, Resurface, Bituminous Mix, Skiny Mix, Bituminous Seal<br>Bituminous Concrete, Surface Treated Gravel, Cold Plane and Bituminous Concrete, Reclaimed Base and Bituminous Concrete, Concrete, Gravel | <b>Functional Class</b><br>1- Interstate System, 2- Other Freeways and Expressways, 3- Principal Arterial, 4- Minor Arterial, 5- Major Collector, 6- Minor Collector | <b>Curves</b><br>Left (segres), Right, Grades (grade up, grade down) | <b>Road Widths</b><br>Traffic Counters (counter ID), AADT (count) | <b>Crash Locations</b><br>Fatal, Injury, Property Damage Only, Unknown Crash Type<br><b>High Crash Locations (HCL's)</b><br>HCL No. 201-300, 301-400, 401-800 | <b>Mileage by Functional Class By Sheet</b><br>0321 5 - Major collector 3.082 | <b>Mileage by Town By Sheet</b><br>MORGAN - V114-1014 3.082 of 3.082 | <b>DISTRICT</b><br>9 | <b>TOWN</b><br>MORGAN                      | <b>Date:</b> 10/28/17 | <b>ROUTE</b><br>VT-114<br>ETE mileage: 23,899 to 26,981 |
| <b>Page Total Mileage: 3.082 mi</b>  |  |  |   |   |   | <b>Page Total Mileage: 3.082 mi</b>                                  |                      | <b>1 of 1</b><br>TWN mileage: 0.0 to 3.082 |                       |   |