


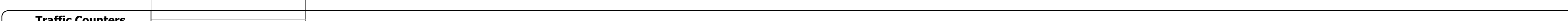


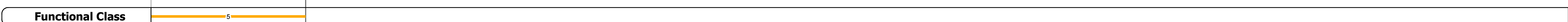





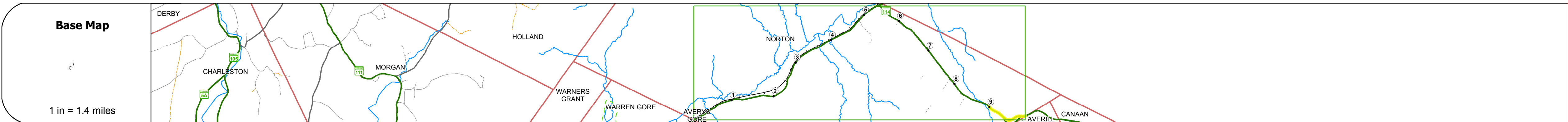
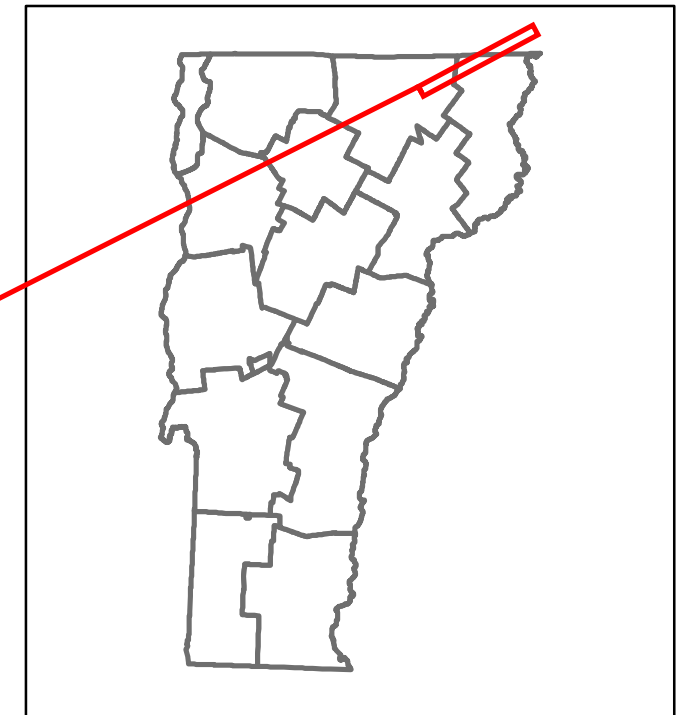


# Route Log and Progress Chart

**DRAFT**

Please Note: Errors and Omissions May Exist.  
Contact the VTrans Mapping Section with questions or concerns.

DISTRICT	TOWN	ROUTE
9	NORTON	VT-114



Year	530	550	600
2016	530	550	600
2015	520	540	590
2014	550	550	600
2013	580	550	610
2012	610	560	620

Year	Crash Locations
2016	
2015	
2014	
2013	
2012	

STRUCTURE DESCRIPTIONS	

<b>Historic Projects</b> Unknown, Retreatment, Resurface, Bituminous Mix, Skiny Mix, Bituminous Seal, Surface Treated Gravel, Plant Mix, Reclaimed Base and Bituminous Concrete, Concrete	<b>Functional Class</b> 1 - Interstate System, 2 - Other Freeways and Expressways, 3 - Principal Arterial, 4 - Minor Arterial, 5 - Major Collector, 6 - Minor Collector	<b>Curves</b> Left (degrees), Right (degrees), Grades (percent)	<b>Road Widths</b> (ft), Traffic Counters (count), AADT (count)	<b>Crash Locations</b> Fatal, Injury, Property Damage Only, Unknown Crash Type, High Crash Locations (HCL's)	<b>Mileage by Functional Class By Sheet</b> 0320 5 - Major collector 0.982	<b>Mileage by Town By Sheet</b> NORTON - V114-0516 0.982 of 9.982	<b>DISTRICT</b> 9	<b>TOWN</b> NORTON	<b>Date:</b> 10/21/17 <b>Page:</b> 2 of 2 <b>TWN mileage:</b> 9.0 to 9.982	<b>ROUTE</b> VT-114 ETE mileage: 40.774 to 41.756
--	--	--	--	---	---	--	----------------------	-----------------------	--	---