

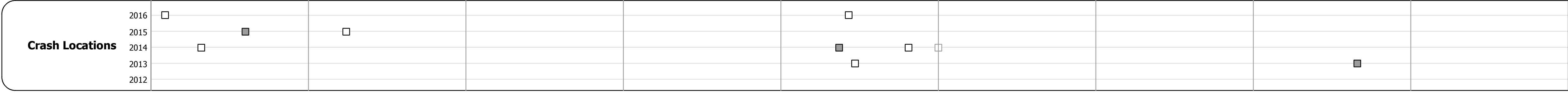
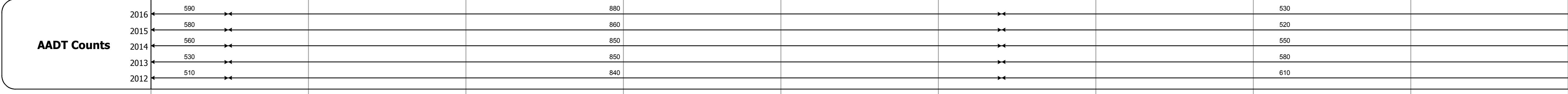


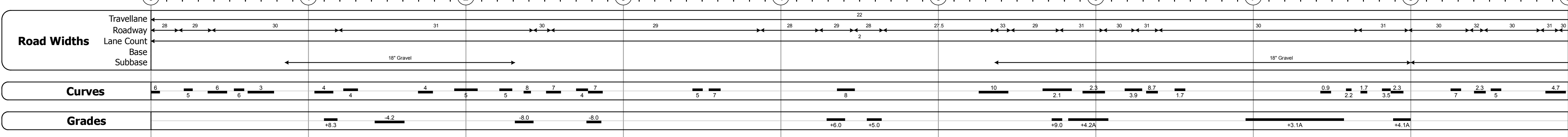
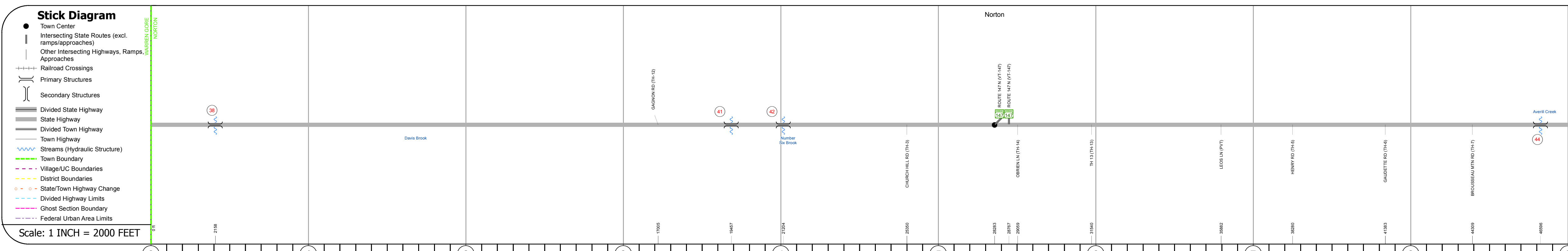
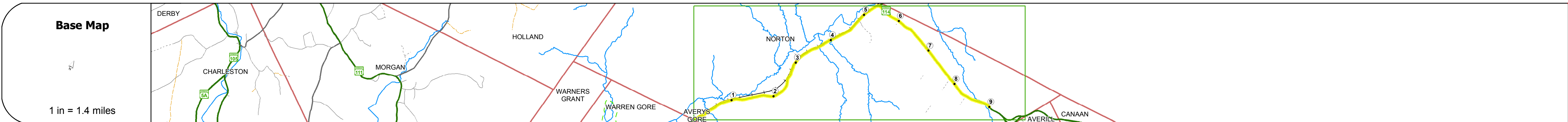
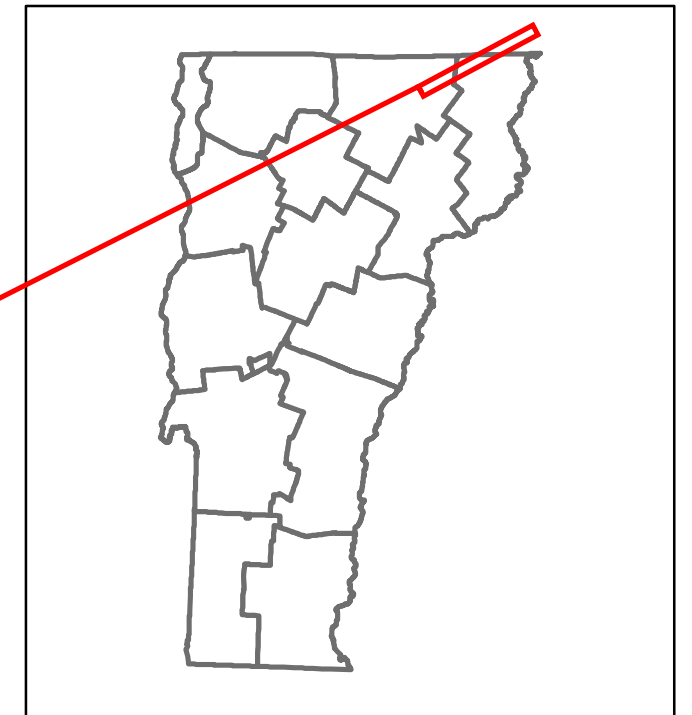


# Route Log and Progress Chart

DRAFT

Please Note: Errors and Omissions May Exist.  
Contact the VTrans Mapping Section with questions or concerns.

DISTRICT	TOWN	ROUTE
9	NORTON	VT-114



### STRUCTURE DESCRIPTIONS

**Bridge 38:**  
Slab - 1932  
Structure No. 300321003805161  
Length: 16'  
Width: 29.0'  
Under Clearance: 5.0'  
Facility Carried: VT 114  
Bridge Type: CONCRETE SLAB  
Features Intersected: STATION BROOK  
Surface: Bituminous  
Maintenance: State

**Culvert 41:**  
Culvert - 1957  
Structure No. 300321004105161  
Length: 10'  
Under Clearance: 9.25'  
Facility Carried: VT 114  
Bridge Type: MULTIPATE PIPE  
Features Intersected: NUMBER 5 BROOK  
Maintenance: State

**Culvert 42:**  
Culvert - 1968  
Structure No. 300321004205161  
Length: 12'  
Facility Carried: VT 114  
Bridge Type: CGMPP  
Features Intersected: NUMBER 6 BROOK  
Maintenance: State

**Culvert 44:**  
Culvert - 1954  
Structure No. 300320004405161  
Length: 12'  
Under Clearance: 10.0'  
Facility Carried: VT 114  
Bridge Type: CONCRETE BOX  
Features Intersected: AVERILL CREEK  
Maintenance: State

<b>Historic Projects</b> <ul style="list-style-type: none"> <li>Unknown</li> <li>Bituminous Concrete</li> <li>Retreatment</li> <li>Resurface</li> <li>Bituminous Mix</li> <li>Skinny Mix</li> <li>Bituminous Seal</li> </ul>	<b>Functional Class</b> <ul style="list-style-type: none"> <li>1 - Interstate</li> <li>2 - Other</li> <li>3 - Principal Arterial</li> <li>4 - Minor Arterial</li> <li>5 - Major Collector</li> <li>6 - Minor Collector</li> </ul>	<b>Curves</b> <ul style="list-style-type: none"> <li>Left</li> <li>Right</li> </ul>	<b>Road Widths</b> <ul style="list-style-type: none"> <li>Gravel</li> <li>Plant Mix</li> <li>Reclaimed Base and Bituminous Concrete</li> </ul>	<b>Crash Locations</b> <ul style="list-style-type: none"> <li>Fatal</li> <li>Injury</li> <li>Property Damage Only</li> <li>Unknown Crash Type</li> </ul>	<b>Mileage by Functional Class By Sheet</b> 0321 5 - Major Collector 0320 5 - Major Collector 5.357 3.643	<b>Mileage by Town By Sheet</b> NORTON - V114-0516 9.0 of 9.982	<b>DISTRICT</b> 9	<b>TOWN</b> NORTON	<b>Date:</b> 10/21/17	<b>ROUTE</b> VT-114 ETE mileage: 31.774 to 40.774
<b>Speed Zones</b> 25 30 35 40 45 50 55 60 65						<b>Page Total Mileage:</b> 9.000 mi		<b>Page Total Mileage:</b> 9.0 mi		