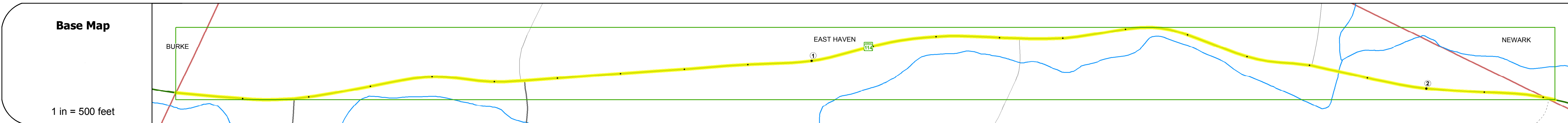
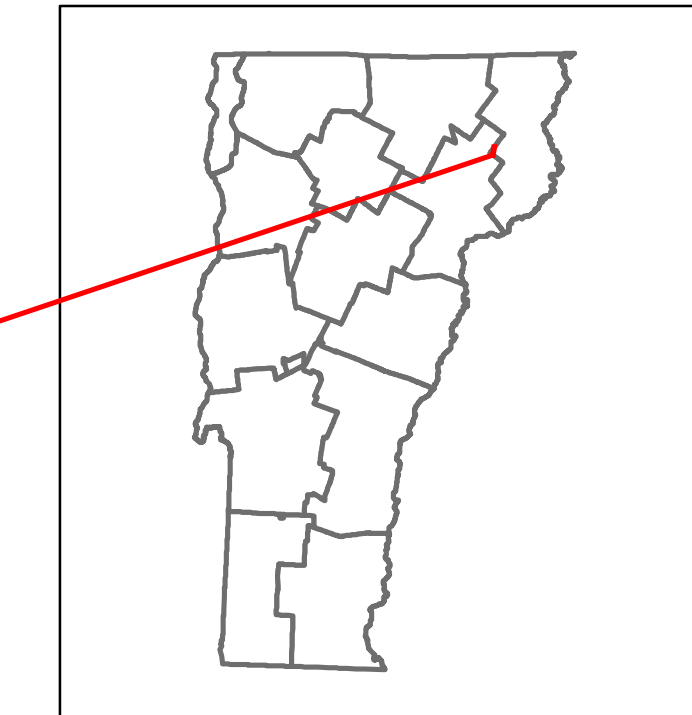

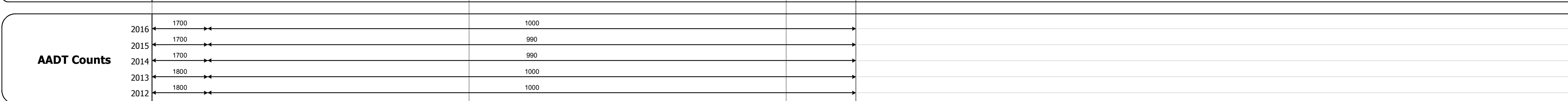




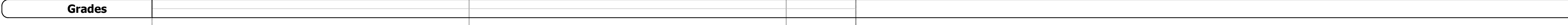

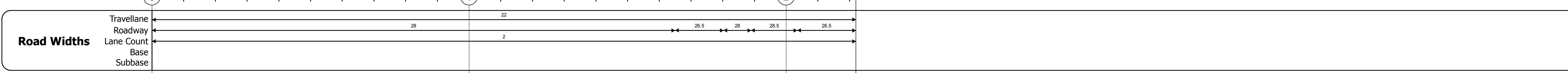


DISTRICT	TOWN	ROUTE
7	EAST HAVEN	VT-114



STRUCTURE DESCRIPTIONS

Bridge 18:
Box beam or girders - multiple - 2012
Structure No: 200269001805082
Length: 70'
Width: 26.9'
Facility Carried: VT 00114 ML
Bridge Type: PRESTRESS BOX BEAM
Features Intersected: EAST BR.PASSUMPSIC RIVER
Surface: Concrete
Maintenance/Ownership: State



<p>Historic Projects</p> <ul style="list-style-type: none"> Unknown Retreatment Resurface Bituminous Mix Skinny Mix Bituminous Seal <p>Surface Treated</p> <ul style="list-style-type: none"> Gravel Plant Mix Reclaimed Base and Bituminous Concrete <p>Functional Class</p> <ul style="list-style-type: none"> 1 - Interstate System 2 - Other Freeways and Expressways 3 - Principal Arterial 4 - Minor Arterial 5 - Major Collector 6 - Minor Collector <p>Speed Zones</p> <ul style="list-style-type: none"> 25 30 35 40 45 50 55 60 65 	<p>Curves</p> <ul style="list-style-type: none"> Left (segreg) Right <p>Grades</p> <ul style="list-style-type: none"> grade up grade down 	<p>Road Widths</p> <p>(ft)</p> <p>Traffic Counters</p> <p>(counter ID)</p> <p>AADT</p> <p>(count)</p>	<p>Crash Locations</p> <ul style="list-style-type: none"> Fatal Injury Property Damage Only Unknown Crash Type <p>High Crash Locations (HCL's)</p> <ul style="list-style-type: none"> HCL No. 1 - 100 101 - 200 201 - 300 301 - 400 401 - 800 	<p>Mileage by Functional Class By Sheet</p> <p>0269 5 - Major collector 2.220</p> <p>Mileage by Town By Sheet</p> <p>EAST HAVEN - V114-0508 2.22 of 2.22</p> <p>Page Total Mileage: 2.220 mi</p>	<p>DISTRICT</p> <p>7</p>	<p>TOWN</p> <p>EAST HAVEN</p>	<p>Date: 10/28/17</p> <p>1 of 1</p> <p>TWN mileage: 0.0 to 2.22</p>	<p>ROUTE</p> <p>VT-114</p> <p>ETE mileage: 9.043 to 11.263</p>
--	---	--	--	---	---------------------------------	--------------------------------------	---	---