





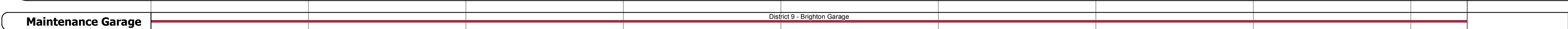


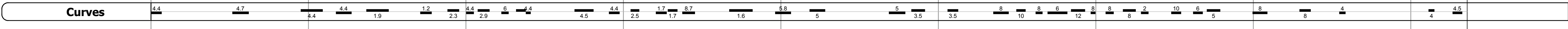
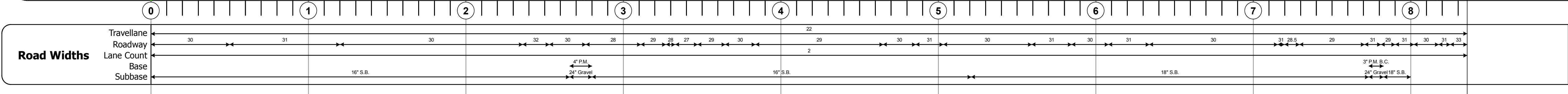
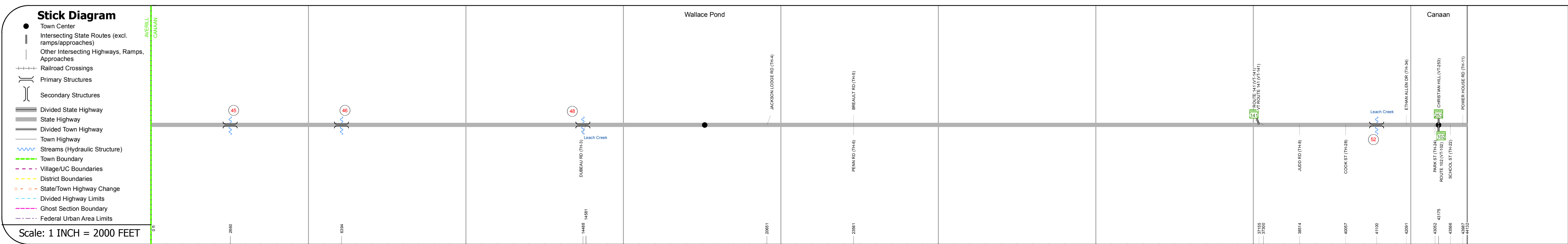
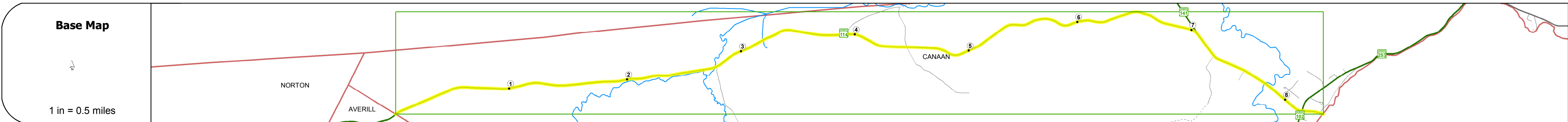
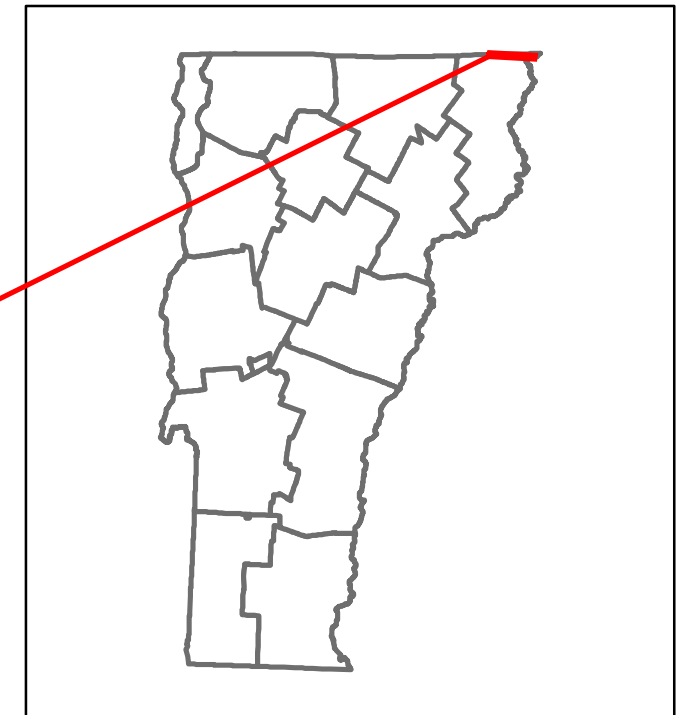


Route Log and Progress Chart


DRAFT

Please Note: Errors and Omissions May Exist.
Contact the VTrans Mapping Section with questions or concerns.

DISTRICT	TOWN	ROUTE
9	CANAAN	VT-114



Year	ADT	ADT	ADT	ADT
2016	600	840	1500	2500
2015	590	820	1500	2500
2014	600	860	1500	2400
2013	610	910	1500	2300
2012	620	950	1500	2200



STRUCTURE DESCRIPTIONS

Culvert 45:
Culvert - 1957
Structure No. 300320004505061
Length: 13'
Under Clearance: 8.0'
Facility Carried: VT114
Bridge Type: CGMPPA
Features Intersected: BROOK
Maintenance: State

Culvert 46:
Culvert - 1957
Structure No. 300320004605061
Length: 6'
Under Clearance: 6.0'
Facility Carried: VT114
Bridge Type: A.C.C.G.M.P
Features Intersected: BROOK
Maintenance: State

Bridge 48:
Stringer/multi-beam or girder - 1984
Structure No. 200320004805062
Length: 58'
Width: 32.8'
Facility Carried: VT 00114 ML
Bridge Type: ROLLED BEAM
Features Intersected: LEACH CREEK
Surface: Bituminous
Maintenance/Ownership: State

Bridge 52:
Stringer/multi-beam or girder - 1980
Structure No. 200320005205062
Length: 50'
Width: 33.4'
Facility Carried: VT 00114 ML
Bridge Type: WELDED PLATE GIRDER
Features Intersected: LEACH CREEK
Surface: Bituminous
Maintenance/Ownership: State

Historic Projects <ul style="list-style-type: none"> Unknown Retreatment Resurface Bituminous Mix Skippy Mix Bituminous Seal 	Functional Class <ul style="list-style-type: none"> 1 - Interstate System 2 - Other Freeways and Expressways 3 - Principal Arterial 4 - Minor Arterial 5 - Major Collector 6 - Minor Collector 	Curves <ul style="list-style-type: none"> Left (degrees) Right (degrees) 	Road Widths <ul style="list-style-type: none"> (ft) 	Crash Locations <ul style="list-style-type: none"> Fatal Injury Property Damage Only Unknown Crash Type 	Mileage by Functional Class By Sheet 0320 5 - Major collector 8.358	Mileage by Town By Sheet CANAAN - V114-0506 8.358 of 8.358	DISTRICT 9	TOWN CANAAN	Date: 10/21/17	ROUTE VT-114 ETE mileage: 42.628 to 50.986
Crash Locations (HCL's) HCL No. 201 - 300 1 - 100 301 - 400 101 - 200 401 - 800					Page Total Mileage: 8.358 mi		Page Total Mileage: 8.358 mi		1 of 1 TWN mileage: 0.0 to 8.358	