

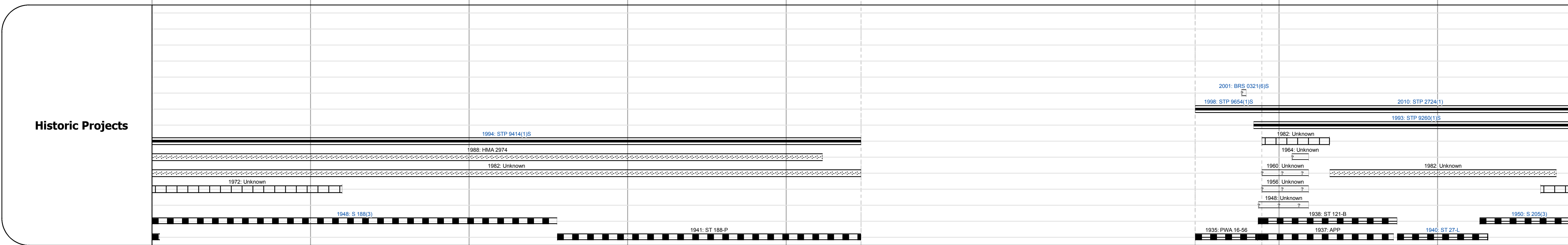
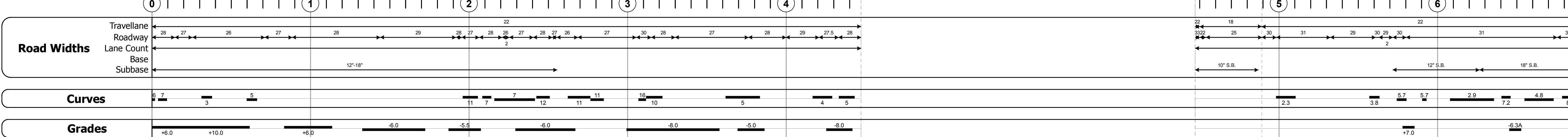
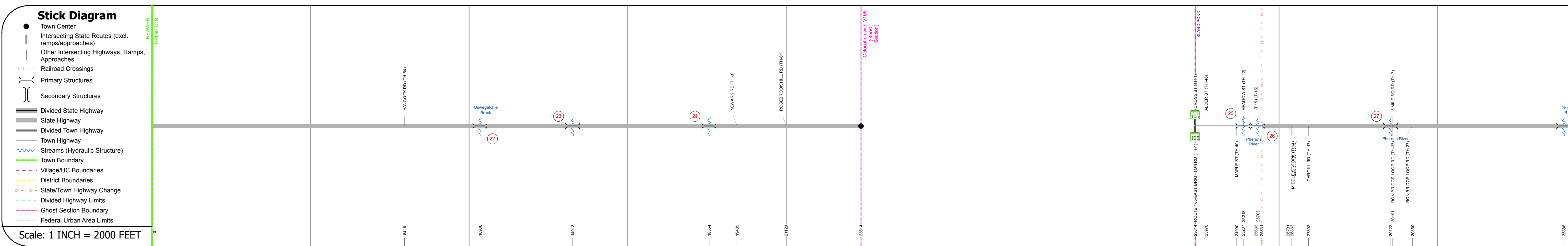
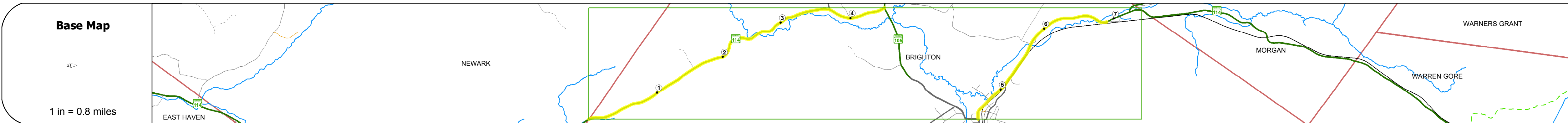
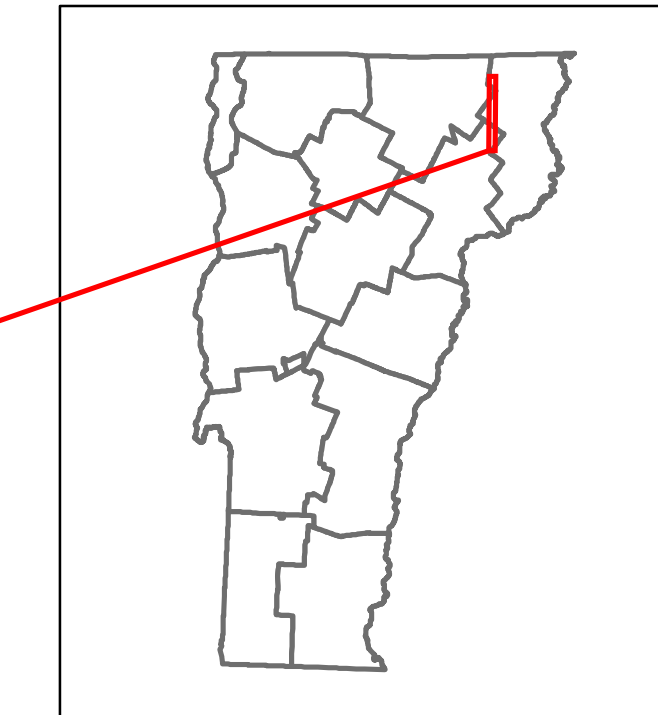


Route Log and Progress Chart

DRAFT

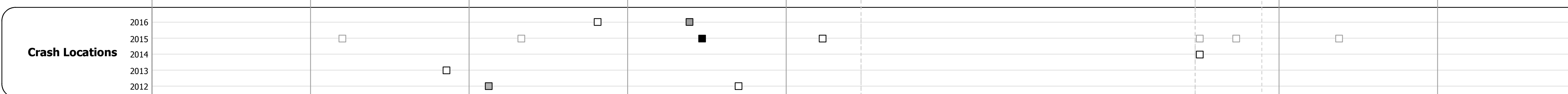
Please Note: Errors and Omissions May Exist.
Contact the VTrans Mapping Section with questions or concerns.

DISTRICT	TOWN	ROUTE
9	BRIGHTON	VT-114



Maintenance Garage	District 9 - Brighton Garage
Speed Zone	35, 40
Functional Class	5
National Highway System	
Limited Access Highway	
Traffic Counters	E121, E142
Customer Service Level	Local Connector, Class 1 Town Highway

Year	ADT
2016	1000
2015	990
2014	1000
2013	1100
2012	1100



STRUCTURE DESCRIPTIONS

- Culvert 22:**
Culvert - 1948
Structure No. 300269002205041
Length: 9'
Under Clearance: 5.83'
Facility Carried: VT114
Bridge Type: RC BOX
Features Intersected: OSWEGATCHIE BROOK
Maintenance: State
- Culvert 23:**
Culvert - 1941
Structure No. 300269002305041
Length: 9'
Under Clearance: 6.0'
Facility Carried: VT114
Bridge Type: MULTIPLE PIPE ARCH
Features Intersected: MCKINLEY BROOK
Maintenance: State
- Bridge 24:**
Slab - 1951
Structure No. 300269002405041
Length: 10'
Width: 34.4'
Under Clearance: 4.0'
Facility Carried: VT114
Bridge Type: CONCRETE SLAB
Features Intersected: BROOK
Surface: Bituminous
Maintenance: State
- Bridge 25:**
Slab - 2000
Structure No. 200321002505042
Length: 37'
Width: 28.9'
Facility Carried: VT 00114 ML
Bridge Type: CONCRETE SLAB
Features Intersected: PHERRINS RIVER
Surface: Bituminous
Maintenance/Ownership: Town
- Bridge 26:**
Slab - 1973
Structure No. 300321002605041
Length: 24'
Width: 30.2'
Under Clearance: 4.0'
Facility Carried: VT114
Bridge Type: CONCRETE SLAB
Features Intersected: PHERRINS RIVER
Surface: Bituminous
Maintenance: State
- Bridge 27:**
Slab - 1926
Structure No. 200321002705042
Length: 28'
Width: 30.9'
Facility Carried: VT 00114 ML
Bridge Type: CONCRETE SLAB
Features Intersected: PHERRINS RIVER
Surface: Bituminous
Maintenance/Ownership: State
- Bridge 28:**
Tie Beam - 1950
Structure No. 200321002805042
Length: 33'
Width: 29.9'
Facility Carried: VT 00114 ML
Bridge Type: CONCRETE T-BEAM
Features Intersected: PHERRINS RIVER
Surface: Bituminous
Maintenance/Ownership: State

Historic Projects <ul style="list-style-type: none"> Unknown Retreatment Resurface Bituminous Mix Skinny Mix Bituminous Seal 	Functional Class <ul style="list-style-type: none"> 1 - Interstate 2 - Other 3 - Principal Arterial 4 - Minor Arterial 5 - Major Collector 6 - Minor Collector 	Curves <ul style="list-style-type: none"> Left Right 	Road Widths <ul style="list-style-type: none"> Gravel Plant Mix Reclaimed Base and Bituminous Concrete Concrete Gravel 	Crash Locations <ul style="list-style-type: none"> Fatal Injury Property Damage Only Unknown Crash Type 	Mileage by Functional Class By Sheet 0321 5 - Major Collector 2,420 0269 5 - Major Collector 4,472	Mileage by Town By Sheet BRIGHTON - V114-0504 6.892 of 7.391 Ghost Section - (VT-105, MM 2.197 to 4.305)	DISTRICT 9	TOWN BRIGHTON	Date: 10/21/17	ROUTE VT-114 ETE mileage: 16.508 to 23.4
Speed Zones 25 30 35 40 45 50 55 60 65						Page Total Mileage: 6.892 mi		Page Total Mileage: 6.892 mi		