




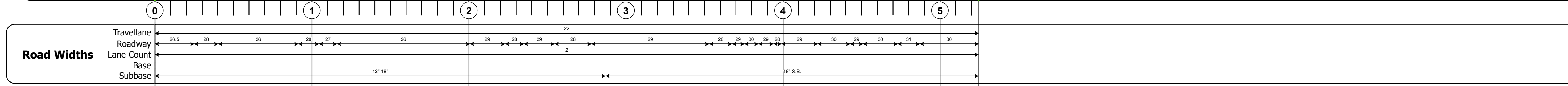
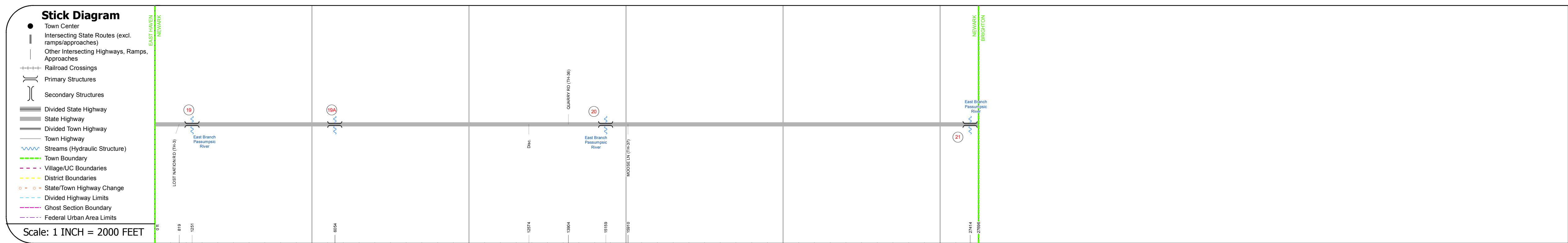
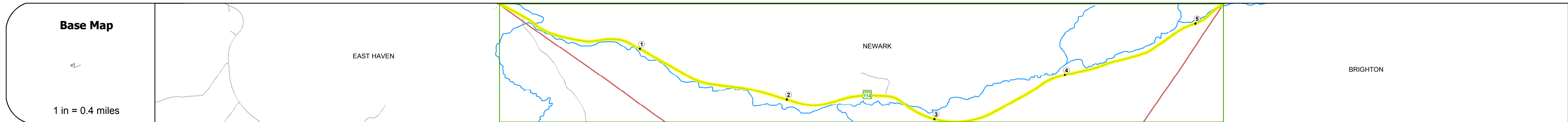
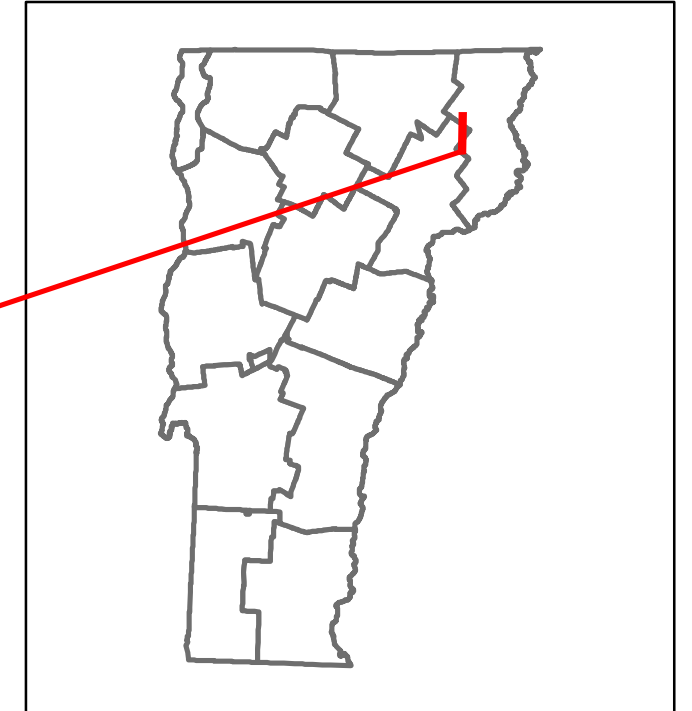


# Route Log and Progress Chart

**DRAFT**

Please Note: Errors and Omissions May Exist.  
Contact the VTrans Mapping Section with questions or concerns.

DISTRICT	TOWN	ROUTE
7	NEWARK	VT-114



**Maintenance Garage:** District 7 - Lyndon Garage

**Speed Zone:**

**Functional Class:** 5

**National Highway System:**

**Limited Access Highway:**

**Traffic Counters:** C128

**Customer Service Level:** Local Connector

**AA DT Counts**

Year	Count
2016	1000
2015	990
2014	990
2013	1000
2012	1000

**Crash Locations**

Year	Count
2016	1
2015	2
2014	1
2013	1
2012	0

## STRUCTURE DESCRIPTIONS

**Bridge 19:**  
Stringer/multi-beam or girder - 1929  
Structure No. 200269001903082  
Length: 54'  
Width: 24.9'  
Facility Carried: VT 00114 ML  
Bridge Type: ROLLED BEAM  
Features Intersected: EAST BR PASSUMPSIC RIVER  
Maintenance/Ownership: State

**Culvert 19A:**  
Culvert - 1949  
Structure No. 300269019A03081  
Length: 6'  
Under Clearance: 6.0'  
Facility Carried: VT114  
Bridge Type: ACCOMP  
Features Intersected: BROOK  
Maintenance: State

**Bridge 20:**  
Slab - 1931  
Structure No. 300269002003081  
Length: 22'  
Width: 24.4'  
Under Clearance: 6.0'  
Facility Carried: VT114  
Bridge Type: CONCRETE SLAB  
Features Intersected: PASSUMPSIC RIVER  
Surface: Bituminous  
Maintenance: State

**Culvert 21:**  
Culvert - 1945  
Structure No. 300269002103081  
Length: 10'  
Under Clearance: 8.0'  
Facility Carried: VT114  
Bridge Type: RC BOX  
Features Intersected: KINGS BROOK  
Maintenance: State

<p><b>Historic Projects</b></p> <ul style="list-style-type: none"> <li>Unknown</li> <li>Bituminous Concrete</li> <li>Retreatment</li> <li>Resurface</li> <li>Bituminous Mix</li> <li>Skinny Mix</li> <li>Bituminous Seal</li> </ul> <p><b>Surface Treated</b></p> <ul style="list-style-type: none"> <li>Gravel</li> <li>Plant Mix</li> <li>Reclaimed Base and Bituminous Concrete</li> <li>Concrete</li> <li>Gravel</li> </ul> <p><b>Functional Class</b></p> <ul style="list-style-type: none"> <li>1 - Interstate System</li> <li>2 - Other Freeways and Expressways</li> <li>3 - Principal Arterial</li> <li>4 - Minor Arterial</li> <li>5 - Major Collector</li> <li>6 - Minor Collector</li> </ul> <p><b>Speed Zones</b></p> <ul style="list-style-type: none"> <li>25</li> <li>30</li> <li>35</li> <li>40</li> <li>45</li> <li>50</li> <li>55</li> <li>60</li> <li>65</li> </ul>	<p><b>Curves</b></p> <ul style="list-style-type: none"> <li>Left (segreg)</li> <li>Right</li> </ul> <p><b>Grades</b></p> <ul style="list-style-type: none"> <li>grade up</li> <li>grade down</li> </ul>	<p><b>Road Widths</b></p> <p>(ft)</p> <p><b>Traffic Counters</b></p> <p>(counter ID)</p> <p><b>AA DT</b></p> <p>(count)</p>	<p><b>Crash Locations</b></p> <ul style="list-style-type: none"> <li>Fatal</li> <li>Injury</li> <li>Property Damage Only</li> <li>Unknown Crash Type</li> </ul> <p><b>High Crash Locations (HCL's)</b></p> <ul style="list-style-type: none"> <li>HCL No. 201 - 300</li> <li>1 - 100</li> <li>101 - 200</li> <li>301 - 400</li> <li>401 - 800</li> </ul>	<p><b>Mileage by Functional Class By Sheet</b></p> <p>0269 5 - Major collector 5.245</p>	<p><b>Mileage by Town By Sheet</b></p> <p>NEWARK - V114-0308 5.245 of 5.245</p>	<p><b>DISTRICT</b></p> <p>7</p>	<p><b>TOWN</b></p> <p>NEWARK</p>	<p><b>Date:</b> 10/21/17</p> <p><b>1 of 1</b></p> <p>TWN mileage: 0.0 to 5.245</p>	<p><b>ROUTE</b></p> <p>VT-114</p> <p>ETE mileage: 11.263 to 16.508</p>
---	---	---	--	--	---	---------------------------------	----------------------------------	--	--