








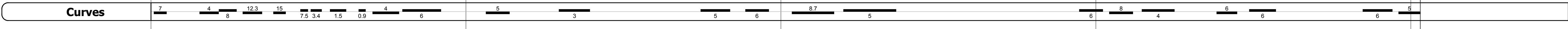
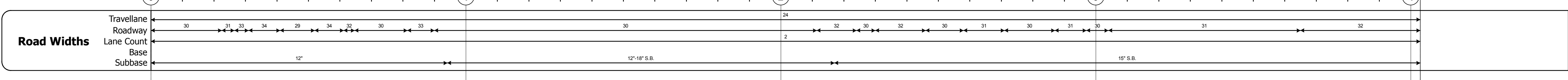
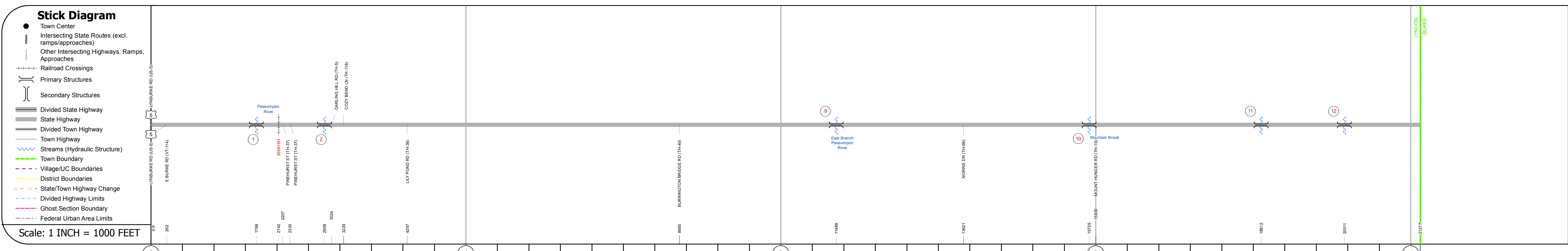
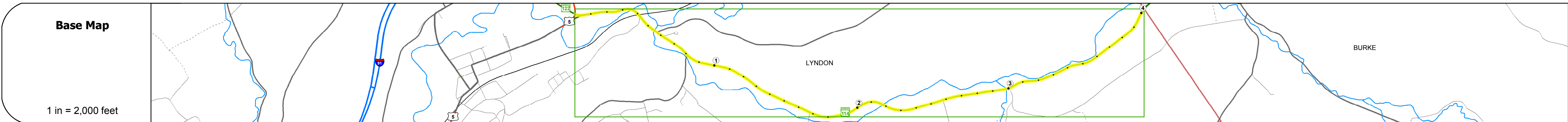
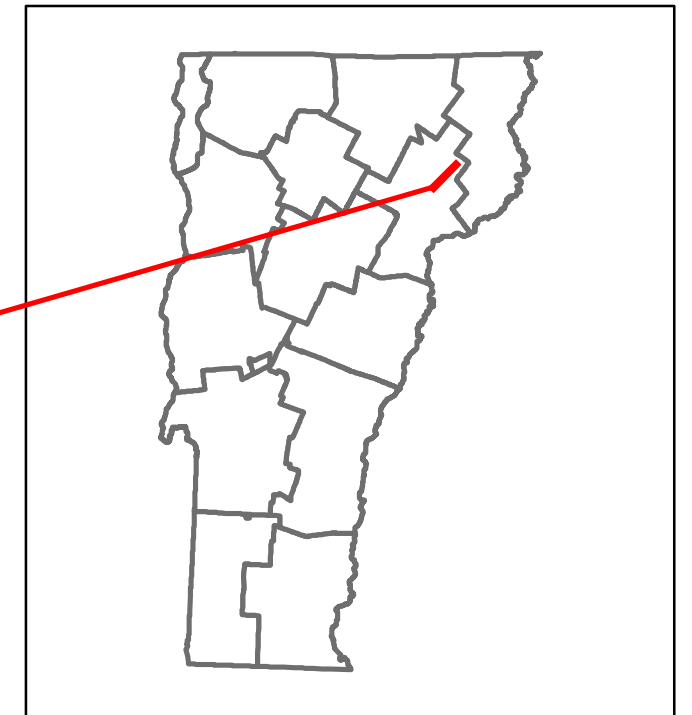



DISTRICT	TOWN	ROUTE
7	LYNDON	VT-114



AADT Counts

2016	4700	4300	3200
2015	4600	4200	3100
2014	4600	4200	3200
2013	4500	4100	3200
2012	4500	4100	3300



STRUCTURE DESCRIPTIONS

Bridge 1:
Stringer/multi-beam or girder - 1987
Structure No. 20026900103072
Length: 178'
Width: 33.6'
Facility Carried: VT 00114 ML
Bridge Type: 2SPN CONT CURVED GIR
Features Intersected: PASSUMPSIC RIVER
Surface: Bituminous
Maintenance/Ownership: State

Bridge 2:
Stringer/multi-beam or girder - 2007
Structure No. 20026900203072
Length: 100'
Width: 33.4'
Facility Carried: VT 00114 ML
Bridge Type: STEEL BEAM
Features Intersected: PASSUMPSIC RIVER
Surface: Bituminous
Maintenance/Ownership: State

Bridge 8:
Stringer/multi-beam or girder - 2006
Structure No. 200269000803072
Length: 95'
Width: 31.0'
Facility Carried: VT 00114 ML
Bridge Type: WELDED PLATE GIRDER
Features Intersected: E. BR. PASSUMPSIC RIVER
Surface: Bituminous
Maintenance/Ownership: State

Bridge 10:
Slab - 1928
Structure No. 300269001003071
Length: 19'
Width: 24.5'
Under Clearance: 7.5'
Facility Carried: VT114
Bridge Type: CONCRETE SLAB
Features Intersected: MOUNTAIN BROOK
Surface: Bituminous
Maintenance: State

Bridge 11:
Slab - 1941
Structure No. 300269001103071
Length: 12'
Width: 32.4'
Under Clearance: 9.0'
Facility Carried: VT114
Bridge Type: CONCRETE SLAB
Features Intersected: BROOK
Surface: Bituminous
Maintenance: State

Bridge 12:
Slab - 1941
Structure No. 300269001203071
Length: 12'
Width: 24.0'
Under Clearance: 7.0'
Facility Carried: VT114
Bridge Type: CONCRETE SLAB
Features Intersected: BROOK
Surface: Bituminous
Maintenance: State

Historic Projects	Functional Class	Curves	Road Widths	Crash Locations	Mileage by Functional Class By Sheet	Mileage by Town By Sheet	DISTRICT	TOWN	Date: 10/28/17	ROUTE
Unknown Retreatment Resurface Bituminous Mix Skinny Mix Bituminous Seal	1 - Interstate System 2 - Other Freeways and Expressways 3 - Principal Arterial 4 - Minor Arterial 5 - Major Collector 6 - Minor Collector	Left (segreg) Right Grades grade up grade down	(ft) Traffic Counters (counter ID) AADT (count)	Fatal Injury Property Damage Only Unknown Crash Type	4.030	4.03 of 4.03	7	LYNDON	1 of 1 TWN mileage: 0.0 to 4.03	VT-114 ETE mileage: 0.0 to 4.03
<p>Speed Zones</p> <p>Indicated plans available - http://vtransmap01.aot.state.vt.us/rp/cpr/D/webstore/</p>					<p>Page Total Mileage: 4.030 mi</p>		<p>Page Total Mileage: 4.03 mi</p>			