

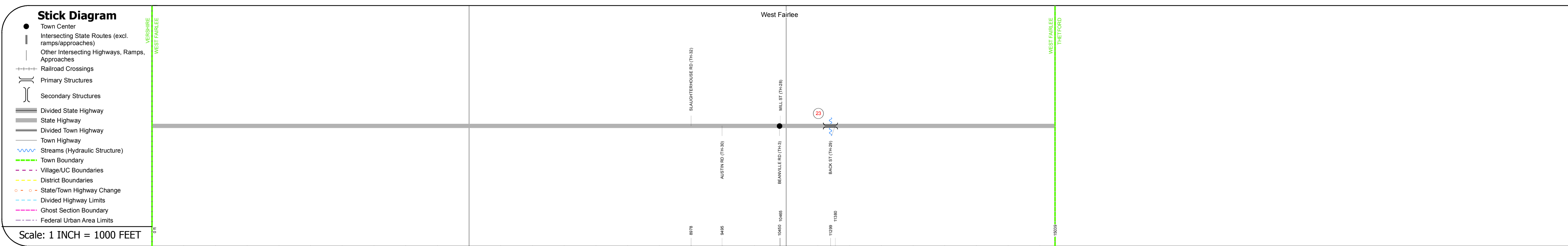
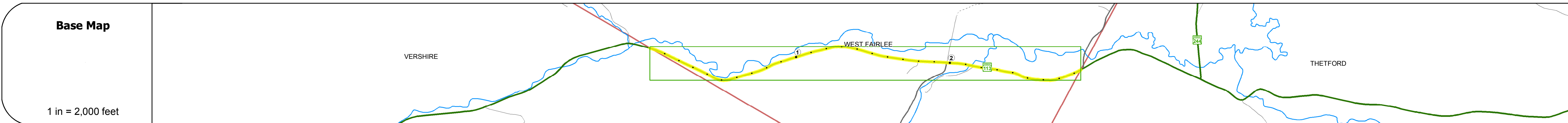
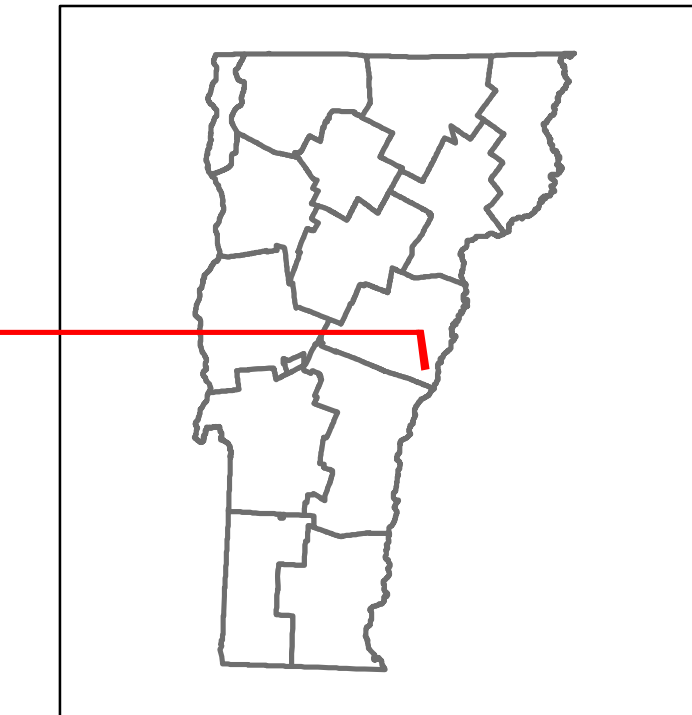


Route Log and Progress Chart

DRAFT




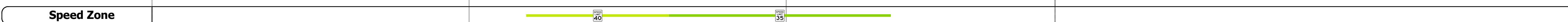

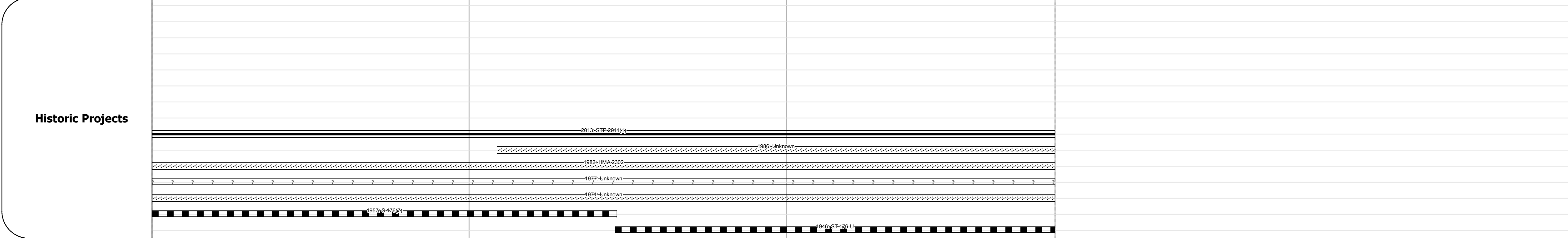

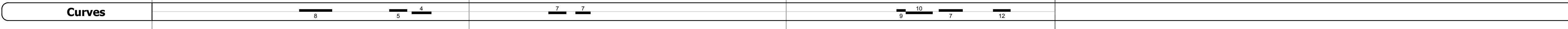
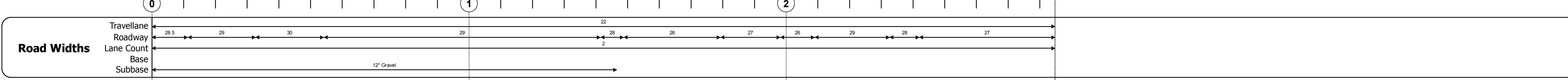
Please Note: Errors and Omissions May Exist.
Contact the VTrans Mapping Section with questions or concerns.

DISTRICT	TOWN	ROUTE
4	WEST FAIRLEE	VT-113



STRUCTURE DESCRIPTIONS

Bridge 23:
Stringer/multi-beam or girder - 1948
Structure No: 200180002309162
Length: 69'
Width: 30.5'
Facility Carried: VT 00113 ML
Bridge Type: ROLLED BEAM
Features Intersected: MINE BROOK
Surface: Bituminous
Maintenance/Ownership: State



Year	West Fairlee	Thetford
2016	920	1700
2015	900	1700
2014	900	1800
2013	900	1800
2012	900	1900

Year	Crash Locations
2016	
2015	
2014	
2013	
2012	

Historic Projects Unknown, Retreatment, Resurface, Bituminous Mix, Skiny Mix, Bituminous Seal, Bituminous Concrete, Surface Treated Gravel, Plant Mix, Reclaimed Base and Bituminous Concrete	Functional Class 1- Interstate System, 2- Other Freeways and Expressways, 3- Principal Arterial, 4- Minor Arterial, 5- Major Collector, 6- Minor Collector	Curves Left (segreg), Right, Grades (grade up/down)	Road Widths Traffic Counters (counter ID), AADT (count)	Crash Locations Fatal, Injury, Property Damage Only, Unknown Crash Type, High Crash Locations (HCL's)	Mileage by Functional Class By Sheet 0180 5 - Major collector 2.848	Mileage by Town By Sheet WEST FAIRLEE - V113-0916 2.848 of 2.848	DISTRICT 4	TOWN WEST FAIRLEE	Date: 10/28/17	ROUTE VT-113 ETE mileage: 11.171 to 14.019
					Page Total Mileage: 2.848 mi	Page Total Mileage: 2.848 mi				