




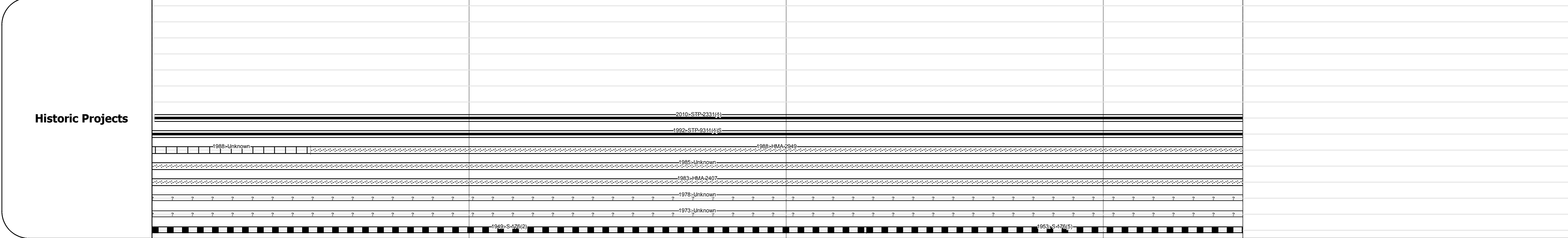


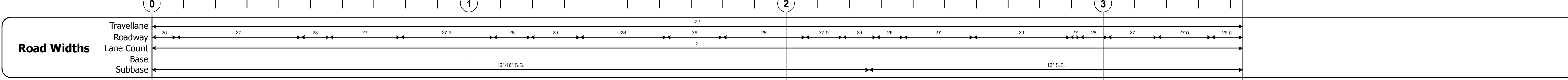
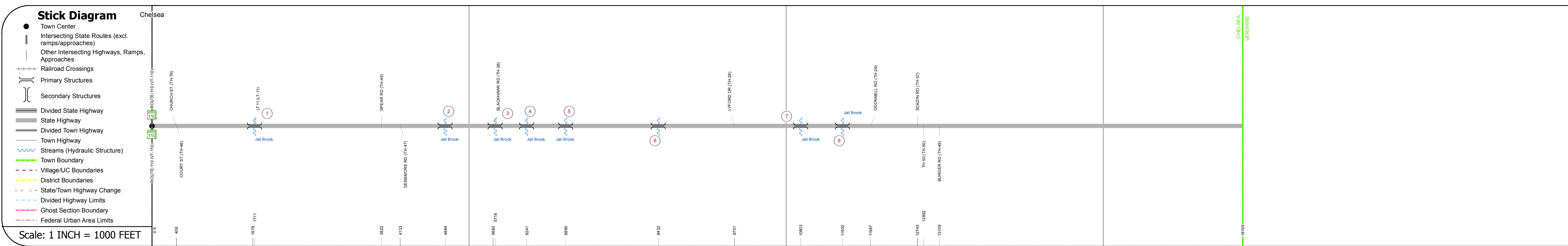
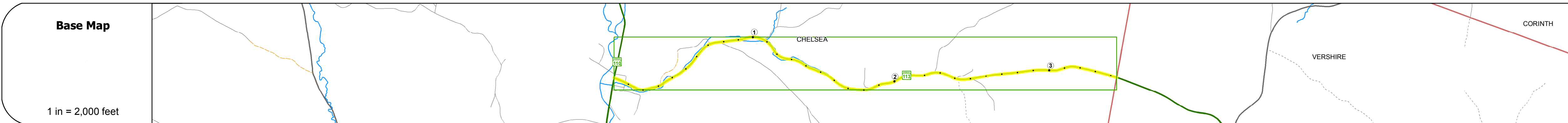
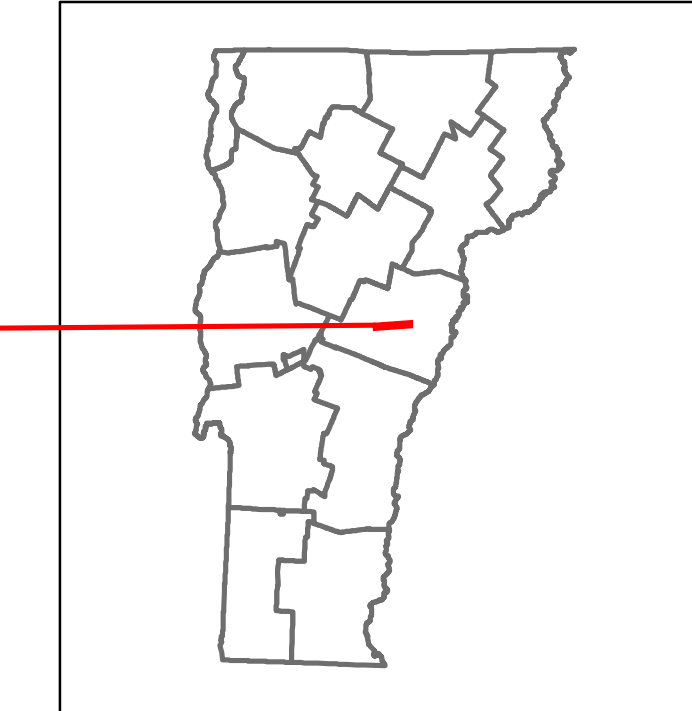


Route Log and Progress Chart

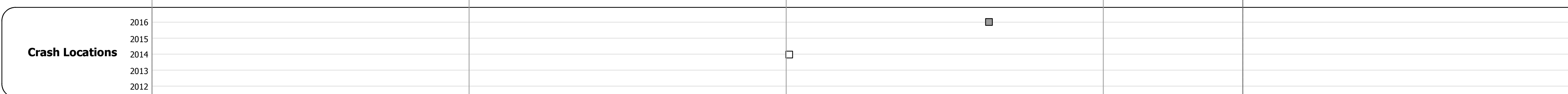
DRAFT

Please Note: Errors and Omissions May Exist.
Contact the VTrans Mapping Section with questions or concerns.

DISTRICT	TOWN	ROUTE
4	CHELSEA	VT-113



Year	Left	Right
2016	960	870
2015	940	850
2014	930	840
2013	930	840
2012	920	830



STRUCTURE DESCRIPTIONS

Bridge 1:
Frame - 1941
Structure No. 300180000109041
Length: 18'
Under Clearance: 9.5'
Facility Carried: VT113
Bridge Type: CONCRETE FRAME
Features Intersected: JAIL BROOK
Maintenance: State

Bridge 2:
Slab - 1949
Structure No. 300180000209041
Length: 18'
Width: 30.5'
Under Clearance: 12.0'
Facility Carried: VT113
Bridge Type: CONCRETE SLAB
Features Intersected: JAIL BROOK
Surface: Bituminous
Maintenance: State

Culvert 3:
Culvert - 1929
Structure No. 300180000309041
Length: 17'
Width: 30.9'
Under Clearance: 7.0'
Facility Carried: VT113
Bridge Type: RC BOX
Features Intersected: JAIL BROOK
Maintenance: State

Bridge 4:
Slab - 1949
Structure No. 300180000409041
Length: 20'
Width: 30.5'
Under Clearance: 8.0'
Facility Carried: VT113
Bridge Type: CONCRETE SLAB
Features Intersected: JAIL BROOK
Surface: Bituminous
Maintenance: State

Bridge 5:
Slab - 1949
Structure No. 300180000509041
Length: 15'
Width: 30.5'
Under Clearance: 8.0'
Facility Carried: VT113
Bridge Type: CONCRETE SLAB
Features Intersected: JAIL BROOK
Surface: Bituminous
Maintenance: State

Bridge 6:
Slab - 1949
Structure No. 300180000609041
Length: 22'
Width: 30.5'
Under Clearance: 9.0'
Facility Carried: VT113
Bridge Type: CONCRETE SLAB
Features Intersected: JAIL BROOK
Surface: Bituminous
Maintenance: State

Bridge 7:
Slab - 1949
Structure No. 300180000709041
Length: 16'
Width: 30.5'
Under Clearance: 10.0'
Facility Carried: VT113
Bridge Type: CONCRETE SLAB
Features Intersected: JAIL BROOK
Surface: Bituminous
Maintenance: State

Bridge 8:
Slab - 1949
Structure No. 300180000809041
Length: 12'
Width: 31.0'
Under Clearance: 9.5'
Facility Carried: VT113
Bridge Type: CONCRETE SLAB
Features Intersected: JAIL BROOK
Surface: Bituminous
Maintenance: State

Historic Projects <ul style="list-style-type: none"> Unknown Bituminous Concrete Retreatment Bituminous Macadam Resurface Bituminous Mix Skinny Mix Bituminous Seal 	Functional Class <ul style="list-style-type: none"> 1 - Interstate System 2 - Other Freeways and Expressways 3 - Principal Arterial 4 - Minor Arterial 5 - Major Collector 6 - Minor Collector 	Curves <ul style="list-style-type: none"> Left Right 	Road Widths <ul style="list-style-type: none"> (ft) 	Crash Locations <ul style="list-style-type: none"> Fatal Injury Property Damage Only Unknown Crash Type 	Mileage by Functional Class By Sheet 0180 5 - Major collector 3.440	Mileage by Town By Sheet CHELSEA - V113-0904 3.44 of 3.44	DISTRICT 4	TOWN CHELSEA	Date: 10/28/17	ROUTE VT-113	
Legend Speed Zones 25 30 35 40 45 50 55 60 65						Page Total Mileage: 3.440 mi		Page Total Mileage: 3.44 mi		1 of 1 TWN mileage: 0.0 to 3.44	ETE mileage: 0.0 to 3.44