




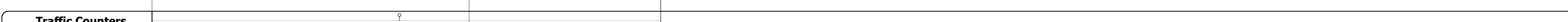


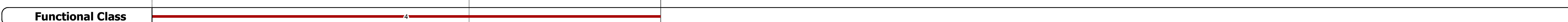





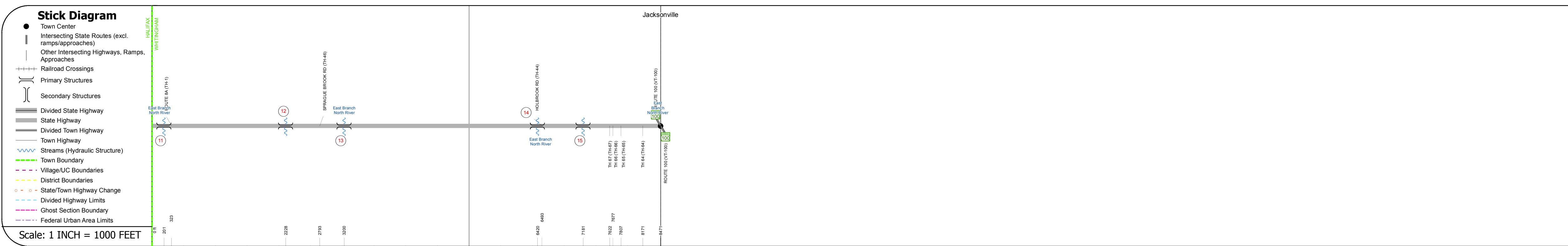
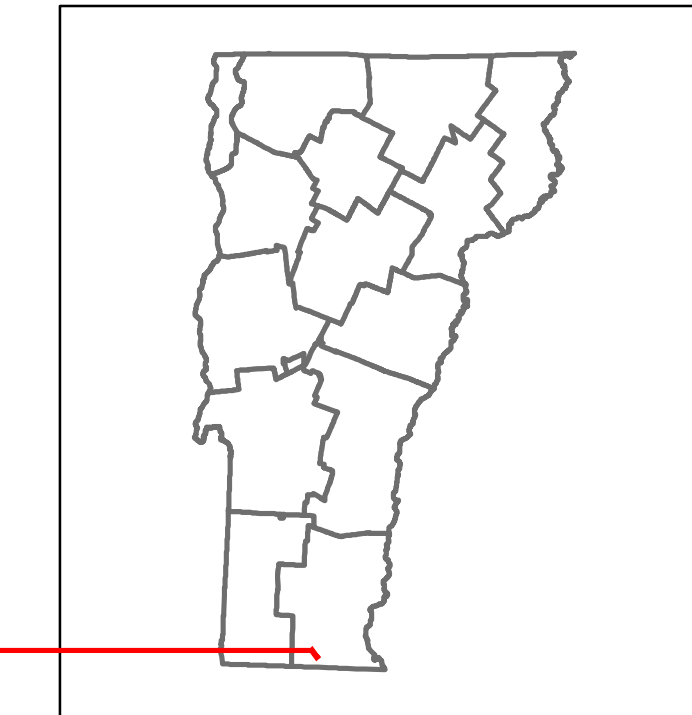


Route Log and Progress Chart

DRAFT

Please Note: Errors and Omissions May Exist.
Contact the VTrans Mapping Section with questions or concerns.

DISTRICT	TOWN	ROUTE
1	WHITINGHAM	VT-112



STRUCTURE DESCRIPTIONS

Bridge 11:
Stringer/multi-beam or girder - 1934
Structure No. 20001300113212
Length: 75'
Width: 24.3'
Facility Carried: VT 00112 ML
Bridge Type: ROLLED BEAM
Features Intersected: E. BR. OF NORTH RIVER
Surface: Bituminous
Maintenance/Ownership: State

Culvert 12:
Culvert - 1965
Structure No. 300013001213211
Length: 15'
Under Clearance: 9.0'
Facility Carried: VT 112
Bridge Type: CGMPA
Features Intersected: SPRAGUE BROOK
Maintenance: State

Bridge 13:
Stringer/multi-beam or girder - 1939
Structure No. 200013001313212
Length: 84'
Width: 26.8'
Facility Carried: VT 00112 ML
Bridge Type: ROLLED BEAM
Features Intersected: E. BR. OF NORTH RIVER
Surface: Bituminous
Maintenance/Ownership: State

Bridge 14:
Stringer/multi-beam or girder - 1939
Structure No. 200013001413212
Length: 88'
Width: 29.3'
Facility Carried: VT 00112 ML
Bridge Type: ROLLED BEAM
Features Intersected: E. BR. OF NORTH RIVER
Surface: Bituminous
Maintenance/Ownership: State

Bridge 15:
Slab - 1933
Structure No. 300013001513211
Length: 17'
Width: 29.0'
Under Clearance: 4.0'
Facility Carried: VT 112
Bridge Type: CONCRETE SLAB
Features Intersected: BROCK
Surface: Bituminous
Maintenance: State

Historic Projects <ul style="list-style-type: none"> Unknown Bituminous Concrete Retreatment Bituminous Macadam Resurface Cold Plane and Bituminous Concrete Skippy Mix Concrete Bituminous Seal Gravel Surface Treated Gravel Plant Mix Reclaimed Base and Bituminous Concrete 	Functional Class <ul style="list-style-type: none"> 1 - Interstate System 2 - Other 3 - Principal Arterial 4 - Minor Arterial 5 - Major Collector 6 - Minor Collector 	Curves <ul style="list-style-type: none"> Left Right 	Road Widths <ul style="list-style-type: none"> (ft) 	Crash Locations <ul style="list-style-type: none"> Fatal Injury Property Damage Only Unknown Crash Type 	Mileage by Functional Class By Sheet 013-1 4 - Minor Arterial 1.604	Mileage by Town By Sheet WHITINGHAM - V112-1321 1.604 of 1.604	DISTRICT 1	TOWN WHITINGHAM	Date: 10/28/17	ROUTE VT-112
Speed Zones 25 30 35 40 45 50 55 60 65						High Crash Locations (HCL's) HCL No. 201 - 300 1 - 100 301 - 400 101 - 200 401 - 800	1 of 1 TWN mileage: 0.0 to 1.604		ETE mileage: 5.846 to 7.45	
Indicated plans available - http://vtransmap01.aot.state.vt.us/rp/cpr/DWebstore/						Page Total Mileage: 1.604 mi		Page Total Mileage: 1.604 mi		