


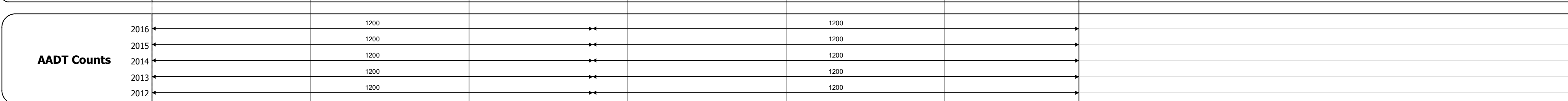




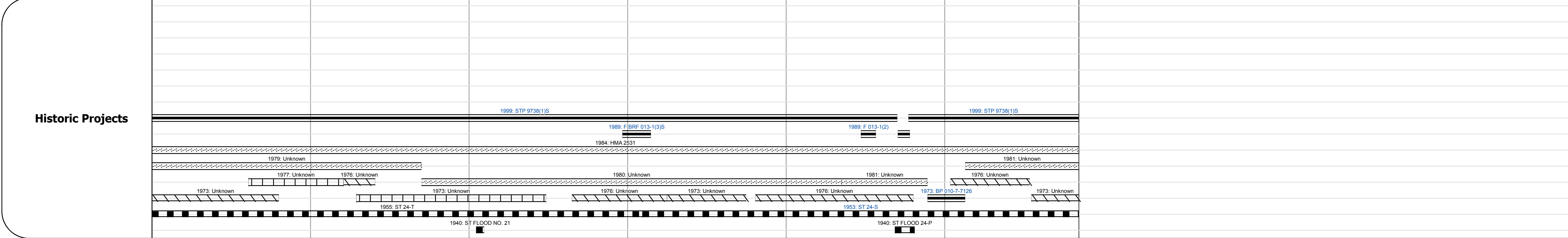
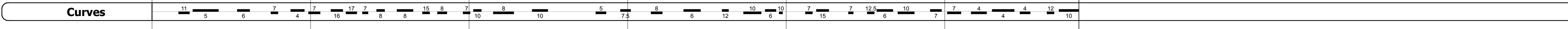
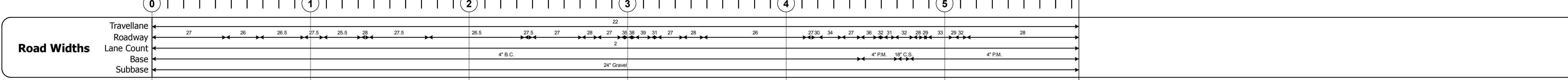
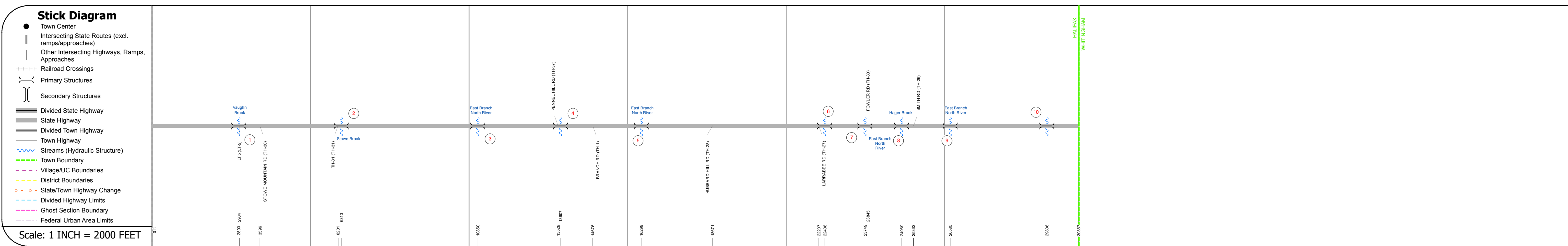
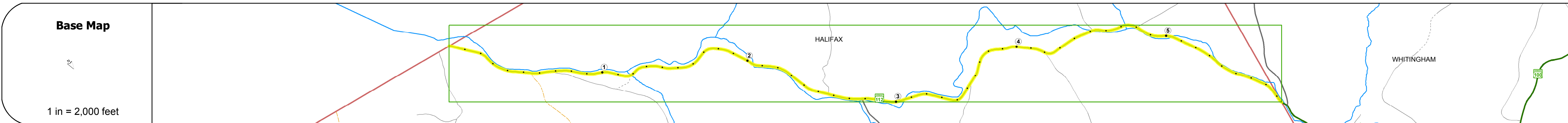
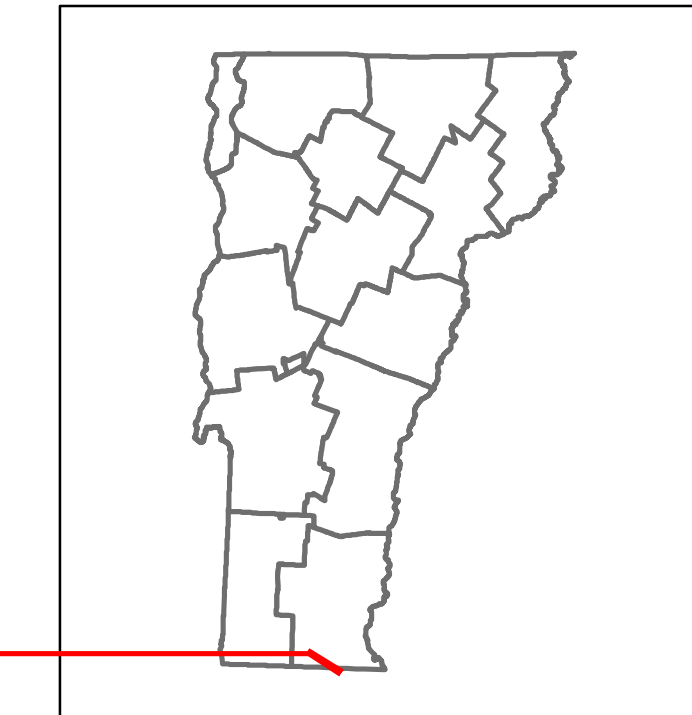


Route Log and Progress Chart

DRAFT

Please Note: Errors and Omissions May Exist.
Contact the VTrans Mapping Section with questions or concerns.

DISTRICT	TOWN	ROUTE
2	HALIFAX	VT-112



STRUCTURE DESCRIPTIONS

Culvert 1:
Culvert - 1919
Structure No. 300013000113081
Length: 10'
Under Clearance: 8.0'
Facility Carried: VT112
Bridge Type: CGMPA
Features Intersected: VAUGHN BROOK
Maintenance: State

Culvert 2:
Culvert - 1919
Structure No. 300013000213081
Length: 12'
Under Clearance: 8.0'
Facility Carried: VT112
Bridge Type: RC BOX
Features Intersected: BROOK
Maintenance: State

Bridge 3:
Stringer/multi-beam or girder - 1940
Structure No. 200013000313082
Length: 163'
Width: 22.0'
Facility Carried: VT 00112 ML
Bridge Type: 2 SPAN ROLLED BEAM
Features Intersected: E. BR NORTH R
Surface: Bituminous
Maintenance/Ownership: State

Culvert 4:
Culvert - 1919
Structure No. 300013000413081
Length: 12'
Under Clearance: 6.0'
Facility Carried: VT112
Bridge Type: RC BOX
Features Intersected: BROOK
Maintenance: State

Bridge 5:
Stringer/multi-beam or girder - 1989
Structure No. 200013000513082
Length: 84'
Width: 32.6'
Facility Carried: VT 00112 ML
Bridge Type: ROLLED BEAM
Features Intersected: E. BR NORTH R
Surface: Bituminous
Maintenance/Ownership: State

Culvert 6:
Culvert - 1919
Structure No. 300013000613081
Length: 12'
Under Clearance: 8.0'
Facility Carried: VT112
Bridge Type: RC BOX
Features Intersected: BROOK
Maintenance: State

Culvert 7:
Culvert - 1988
Structure No. 200013000713082
Length: 47'
Facility Carried: VT 00112 ML
Bridge Type: CONC RIGID FRAME
Features Intersected: E. BR NORTH R
Maintenance/Ownership: State

Bridge 8:
Slab - 1998
Structure No. 200013000813082
Length: 40'
Width: 33.0'
Facility Carried: VT 00112 ML
Bridge Type: CONCRETE SLAB
Features Intersected: HAGAR BROOK
Surface: Bituminous
Maintenance/Ownership: State

Bridge 9:
Stringer/multi-beam or girder - 1973
Structure No. 200013000913082
Length: 89'
Width: 32.8'
Facility Carried: VT 00112 ML
Bridge Type: ROLLED BEAM
Features Intersected: E. BR NORTH R
Surface: Bituminous
Maintenance/Ownership: State

Culvert 10:
Culvert - 1919
Structure No. 300013001013081
Length: 10'
Under Clearance: 6.0'
Facility Carried: VT 112
Bridge Type: CGMPA
Features Intersected: BROOK
Maintenance: State

Historic Projects <ul style="list-style-type: none"> Unknown Retreatment Resurface Bituminous Mix Skinny Mix Bituminous Seal 	Functional Class <ul style="list-style-type: none"> 1 - Interstate System 2 - Other Freeways and Expressways 3 - Principal Arterial 4 - Minor Arterial 5 - Major Collector 6 - Minor Collector 	Curves <ul style="list-style-type: none"> Left (segress) Right 	Road Widths <ul style="list-style-type: none"> (ft) 	Crash Locations <ul style="list-style-type: none"> Fatal Injury Property Damage Only Unknown Crash Type 	Mileage by Functional Class By Sheet 013-1 4 - Minor Arterial 5.846	Mileage by Town By Sheet HALIFAX - V112-1308 5.846 of 5.846	DISTRICT 2	TOWN HALIFAX	Date: 10/21/17	ROUTE VT-112	
Speed Zones 25 30 35 40 45 50 55 60 65						Page Total Mileage: 5.846 mi		Page Total Mileage: 5.846 mi		1 of 1 TWN mileage: 0.0 to 5.846	ETE mileage: 0.0 to 5.846